

**NOTICE!!**

**These documents have been scanned!**

**Do not place un-scanned documents beneath this notice!**

**Do not remove this notice from this file!**

GPO Jacket No. 560-102  
Print Order 61540  
Rise Business Services, LLC  
Job=AZ15 7/3/2019



Box Number= AZ15145



Claim Begin-End: AMC349367-AMC349380

**1 Initial Receipt**



AZ15145-7

AMC349069-AMC349474

## CLAIM INDEX

DATE PREPARED: March 24, 1998

LEAD OWNER:     La Cuesta International, Inc.  
                   4837 Scotty Dr.  
                   Kingman, AZ 86401

LEAD AMC NUMBER: AMC 349367

THRU

ENDING AMC NUMBER: AMC 349380

AMC NUMBER	*CLOSURE DECISION	CLAIM NAME	LOCATORS OF RECORD
AMC 349367		LCI-1	LA CUESTA INTERNATIONAL, INC.
AMC 349368		LCI-2	" "
AMC 349369		LCI-3	" "
AMC 349370		LCI-4	" "
<del>AMC 349371</del>	<i>4/28/2010</i>	LCI-5	" "
<del>AMC 349372</del>	<i>4/28/2010</i>	LCI-6	" "
AMC 349373		LCI-7	" "
<del>AMC 349374</del>	<i>4/28/2000</i>	LCI-8	" "
<del>AMC 349375</del>	}	LCI-9	" "
<del>AMC 349376</del>		LCI-10	" "
<del>AMC 349377</del>		LCI-11	" "
<del>AMC 349378</del>		LCI-12	" "
<del>AMC 349379</del>		LCI-13	" "
<del>AMC 349380</del>		LCI-14	" "



UNITED STATES  
DEPARTMENT OF THE INTERIOR  
BUREAU OF LAND MANAGEMENT

RECEIPT AND ACCOUNTING ADVICE

NO. 2388578 04

SM/AZ

01/05/98

Subject: LOCATION & SERVICE FEES (14) 2 23 11 350.00  
 CLAIM MAINTENANCE FEES 1998 (14) 2 23 12 140.00  
 Applicant: 2 23 13 1,400.00

LA CUESTA INTERNATIONAL  
4837 SCOTTY DR.  
KINGMAN, AZ 86401

SAME - CK #785

Remitter: 520-692-1800

ENTERED IN COMPUTER

FEB 05 1998

Assignor:

LEASE MANAGEMENT DATA  NEW  UPDATE  PAYMENT

ORIGINAL SERIAL NO.	ASG.	TYPE	ST.	CTY.	FUND SYMBOL	ACRES/UNITS	RATE
AMC 349367-349380							

AMOUNT	ANV. DATE	EXP. DATE	BILL CYC.	S/C	DISTRICT	NEXT BILL	MISC. DATA	U of M	ACTUAL UNITS

ASSIGNMENT SERIAL NO.	ASG.	TYPE	ST.	CTY.	FUND SYMBOL	ACRES/UNITS	RATE

AMOUNT	ANV. DATE	EXP. DATE	BILL CYC.	S/C	DISTRICT	NEXT BILL	MISC. DATA	U of M	ACTUAL UNITS

APPLY REMITTANCE

ACTION	FUND SYMBOL	CTY.	AMOUNT
FILING FEE			
RENTAL			
UNEARNED			
REFUND			
TOTAL			
AMOUNT DUE			

Remarks:

BY:

DATE:

Lease in Escrow?  
 KGS?  
 Auto Escalates?  
 Auto Renew?  
 Of Interest?  
 Operating Rights?  
 Operator  
 Bond Filed?

FOR MMS USE ONLY

BILLEE	FOREST REFUGE
NUMBER	
OCS SECTION	
CODE	



**NOTICE!!**

**These documents have been scanned!**

**Do not place un-scanned documents beneath this notice!**

**Do not remove this notice from this file!**

GPO Jacket No. 560-102  
Print Order 61540  
Rise Business Services, LLC  
Job=AZ15 7/3/2019



Box Number= AZ15145



Claim Begin-End: AMC349367-AMC349380

**2 Correspondence**



AZ15145-7

AMC349069-AMC349474

**NO  
DOCUMENTS  
FOUND**

NO DOCUMENTS FOUND  
NO DOCUMENTS FOUND



**NOTICE!!**

**These documents have been scanned!**

**Do not place un-scanned documents beneath this notice!**

**Do not remove this notice from this file!**

GPO Jacket No. 560-102  
Print Order 61540  
Rise Business Services, LLC  
Job=AZ15 7/3/2019



Box Number= AZ15145



Claim Begin-End: AMC349367-AMC349380

**3 Transfers**



AZ15145-7

AMC349069-AMC349474

Amc 349367

Progress in Minerals Exploration  
United States and Latin America

LCI

La Cuesta International, Inc.

FRANK L. HILLEMAYER  
KINGMAN OFFICE  
3349 S. Stallion Drive  
Kingman, Arizona 86401

Telephone (928) 757-3660  
Fax (928) 757-3665  
E-Mail: bhillemeier@frontiernet.net

March 4, 2011

Bureau of Land Management  
Arizona State Office – Attn: Accounts  
One North Central Avenue, Suite 800  
Phoenix, AZ 85004-4427

RECEIVED  
BLM AZ STATE OFFICE  
2011 MAR - 8 A 8: 13  
PHOENIX, ARIZONA

Re: Transfer of Ownership, LCI Claims, Mohave County, AZ

Dear BLM,


Please find enclosed a check in the amount of \$50 to transfer the ownership of the following claims from Mockingbird Gold, Inc. to La Cuesta International, Inc., an Arizona Corporation. Please see copy of Quit Claim Deed and Power of Attorney attached.


The original location information for the claims is as follows:

<u>Claim Name</u>	<u>County Book &amp; Page</u>	<u>BLM AMC Nos.</u>
LCI-1	3003/463-464	349367
LCI-2	3003/465-466	349368
LCI-3	3003/467-468	349369
LCI-4	3003/469-470	349370
LCI-7	3003/475-476	349373

Please give me a call at the phone numbers above if you have any questions with regard to this transfer of ownership.

Sincerely,

  
Frank L. Hillemeier  
Vice President

NO. OF CLAIMS	5
AMOUNT	5000
RECEIPT NO.	2321075
•INIT.	
** BLM-ASO**	

ENTERED INTO COMPUTER

3/22/11 AT



3

When recorded return to:  
La Cuesta International, Inc.  
3349 S. Stallion Dr.  
Kingman, AZ 86401

**FEE# 2011009600**

OFFICIAL RECORDS  
OF MOHAVE COUNTY  
CAROL MEIER,  
COUNTY RECORDER



02/18/2011 04:09 PM Fee: \$14.00

PAGE: 1 of 3

**QUITCLAIM MINING DEED**  
(Exempt A. R. S. 11-1134(A)(6))

This Quitclaim Deed, dated as of January 27, 2011, made by **Mockingbird Gold, Inc.**, a Wyoming corporation having an address of 1903 60<sup>th</sup> Place E, Suite 9042, Bradenton, FL 34203 (hereinafter, the "Grantor") to **La Cuesta International, Inc.**, an Arizona corporation having an address of 3349 S. Stallion Drive, Kingman, AZ 86401 (hereinafter, the "Grantee");

PHOENIX, ARIZONA  
2011 MAR 28 A 8:13  
RECEIVED  
DLM AZ STATE OFFICE

WITNESSETH;

WHEREAS, Grantor is the owner of the following unpatented mining claims located in the Eldorado Pass Mining District, Mohave County, Arizona, Township 27 N, Range 21W, Gila and Salt River Base and Meridian (the "Claims"), to wit:

<u>Claim</u>	<u>AMC#</u>	<u>Recording Info</u>	<u>Township / Range / Section</u>	<u>Date Located</u>	<u>Acreage</u>
LCI-1	AMC349367	Bk 3003, p. 463	T27N, R21W Sec 29	10/10/1997	20
LCI-2	AMC349368	Bk 3003, p. 465	T27N, R21W Sec 29	10/10/1997	20
LCI-3	AMC349369	Bk 3003, p. 467	T27N, R21W Sec 29	10/10/1997	20
LCI-4	AMC349370	Bk 3003, p. 469	T27N, R21W Sec 29	10/10/1997	20
LCI-7	AMC349373	Bk 3003, p. 475	T27N, R21W Sec 29	10/10/1997	20

WHEREAS, Grantor desires to convey all of its right, title and interest in and to the Claims to Grantee in full settlement of all sums due or to become due by Grantor to Grantee;

NOW, THEREFORE, in consideration of the sum of the (\$10) dollars in hand paid to Grantor(s), receipt of which is hereby acknowledged, and for other good and sufficient consideration the receipt and sufficiency of which is hereby acknowledged, the parties hereto, intending to be legally bound hereby, agree as follows:

In full satisfaction of all sums due or to become due by Grantor to Grantee, Grantor does by these presents hereby grant, bargain, sell, transfer, convey, set over, remise, release and quitclaim unto Grantee, its successors and assigns, forever, all of Grantor's right, title, interest and estate in, to and under the Claims.

TO HAVE AND TO HOLD the above described Claims unto the Grantee, its successors and assigns, forever.



IN WITNESS WHEREOF, Grantor has caused this instrument to be executed and delivered as of the day and year first above written.

THE GRANTOR:

MOCKINGBIRD GOLD, INC.,  
A Nevada corporation



Name: Frederick C. Bauman  
Title: Authorized Agent

RECEIVED  
BLM AZ STATE OFFICE  
2011 MAR - 8 A 8:13  
PHOENIX, ARIZONA

STATE OF NEVADA)

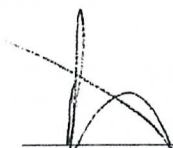
)ss.

**ACKNOWLEDGMENT**


COUNTY OF CLARK)

On this 27 day of January, 2011, before me, the undersigned Notary Public, personally appeared Frederick C. Bauman, known to me to be the individual(s) who executed the foregoing instrument as an authorized agent of Mockingbird Gold, Inc. and acknowledged the same to be his free act and deed.

My Commission Expires July 17, 2014



Notary Public



**MOCKINGBIRD GOLD, INC.  
POWER OF ATTORNEY**


KNOW ALL ME BY THESE PRESENTS, that **MOCKINGBIRD GOLD, INC.** a Wyoming corporation (the "Company") , does hereby make, constitute and appoint Frederick C. Bauman of Las Vegas, Nevada, an individual, its true and lawful attorney in fact, for the Company, and in the Company's name, place and stead, to execute any and all necessary documents related to the Company's investment and stockholding in THE LCI-1, LCI-2, LCI-3, LCI-4 AND LCI-7 UNPATENTED LODGE MINING CLAIMS LOCATED IN THE ELDORADO PASS MINING DISTRICT, MOHAVE COUNTY, ARIZONA AND MORE COMMONLY REFERRED TO AS THE "VAN DEEMEN MINE." IN PARTICULAR, FREDERICK C. BAUMAN IS AUTHORIZED TO EXECUTE AND DELIVER TO LA CUESTA INTERNATIONAL, INC. ("LA CUESTA") A QUITCLAIM DEED TO THE VAN DEEMEN MINE IN FULL SETTLEMENT OF ANY AND ALL CLAIMS THAT LA CUESTA MAY HAVE AGAINST THE COMPANY. Said attorney in fact is authorized to execute any and all documents related to THE VAN DEEMEN MINE, and on such terms and conditions as he may deem in his sole discretion to be in the best interest of the Company, and in the Company's name to make, execute, acknowledge and deliver such documents and such other instrument or instruments, necessary to effect such documents.

1. The Company grants to Frederick C. Bauman in fact full power and authority to perform all acts to be done in and about THE VAN DEEMEN MINE, as herein described, as the Company could do if personally present.
2. All rights, power, and authority of said attorney in fact to exercise any and all of the rights and powers herein granted shall commence and be in full force and effect on January 25, 2011, and such rights, powers, and authority shall remain in full force and effect thereafter until December 31, 2011, unless earlier revoked.

IN WITNESS WHEREOF, the Company has executed this Power of Attorney this 25th day of January, 2011.

**MOCKINGBIRD GOLD, INC.**

A Wyoming corporation

  
\_\_\_\_\_  
Duly Authorized

RECEIVED  
BLM/AZ STATE OFFICE  
2011 MAR - 8 A 8:13  
PHOENIX, ARIZONA

**United States Department of the Interior**  
**Bureau of Land Management**  
 LANDS/RECREATION & PLANNING  
 ONE N CENTRAL AVE  
 PHOENIX, AZ 85004 -2203  
 Phone:

Receipt

No: 2306075

<b>Transaction #:</b> 2379143	
<b>Date of Transaction:</b> 03/08/2011	
<b>CUSTOMER:</b>	
LA CUESTA INTERNATIONAL INC. 3349 S STALLION DR KINGMAN, AZ 86401-8722 US	

LINE #	QTY	DESCRIPTION	REMARKS	UNIT PRICE	TOTAL
1	1.00	LOCATABLE MINERALS / MINING CLAIMS-NOT NEW-UNADJUD, ONE AUTH NO. ONLY / MINING CLAIM MONEY RECEIVED CASES: AMC349367/\$50.00	TRF-5	- n/a -	50.00
<b>TOTAL:</b>					<b>\$50.00</b>

PAYMENT INFORMATION					
1	AMOUNT:	50.00	POSTMARKED:	N/A	
	TYPE:	CHECK	RECEIVED:	03/08/2011	
	CHECK NO:	3530			
	NAME:	LA CUESTA INTERNATIONAL INC 3349 S STALLION DR KINGMAN AZ 86401-8722 US			

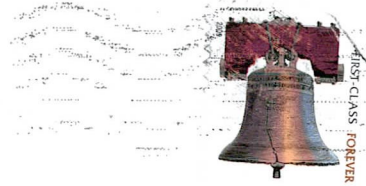
REMARKS

This receipt was generated by the automated BLM Collections and Billing System and is a paper representation of a portion of the official electronic record contained therein.



La Cuesta International, Inc.  
3349 S. Stallion Drive  
Kingman, AZ 86401

U.S. MAIL PERMIT NO. 1000 PHOENIX, AZ



RECEIVED  
BLM AZ STATE OFFICE

2011 MAR -7 P 1:24

PHOENIX, ARIZONA

Bureau of Land Management  
Arizona State Office - Attn: Accounts  
One North Central Avenue, Suite 800  
Phoenix, AZ 85004-4427

85004+4427



Amc 349367

When recorded return to:  
Frederick C. Bauman, Esq.  
9212 Empire Rock Street  
Las Vegas, NV 89143

RECEIVED  
BLM AZ STATE OFFICE

2009 APR 21 A 8:32  
PHOENIX, ARIZONA

**QUITCLAIM MINING DEED**  
(Exempt A. R. S. 11-1134(A)(6))

This Quitclaim Deed, dated as of April 8, 2009, made by **La Cuesta International, Inc.**, an Arizona corporation having an address of 3349 S. Stallion Drive, Kingman, AZ 86401 (hereinafter, the "Grantor") to **Mockingbird Gold, Inc.**, a Wyoming corporation having an address of 1903 60<sup>th</sup> Place E, Suite 9042, Bradenton, FL 34203 (hereinafter, the "Grantee");

WITNESSETH:

WHEREAS, Grantor is the owner of the following unpatented mining claims located in the Eldorado Pass Mining District, Mohave County, Arizona, Township 27 N, Range 21W, Gila and Salt River Base and Meridian (the "Claims"), to wit:

<u>Claim</u>	<u>AMC#</u>	<u>Recording Info</u>	<u>Township / Range / Section</u>	<u>Date Located</u>	<u>Acreage</u>
LCI-1	AMC349367	Bk 3003, p. 463	T27N, R21W Sec 29	10/10/1997	20
LCI-2	AMC349368	Bk 3003, p. 465	T27N, R21W Sec 29	10/10/1997	20
LCI-3	AMC349369	Bk 3003, p. 467	T27N, R21W Sec 29	10/10/1997	20
LCI-4	AMC349370	Bk 3003, p. 469	T27N, R21W Sec 29	10/10/1997	20
LCI-7	AMC349373	Bk 3003, p. 475	T27N, R21W Sec 29	10/10/1997	20

WHEREAS, Grantor desires to convey all of its right, title and interest in and to the Claims to Grantee;

NOW, THEREFORE, in consideration of the sum of the (\$10) dollars in hand paid to Grantor(s), receipt of which is hereby acknowledged, and for other good and sufficient consideration the receipt and sufficiency of which is hereby acknowledged, the parties hereto, intending to be legally bound hereby, agree as follows:

Grantor does by these presents hereby grant, bargain, sell, transfer, convey, set over, remise, release and quitclaim unto Grantee, its successors and assigns, forever, all of Grantor's right, title, interest and estate in, to and under the Claims.

TO HAVE AND TO HOLD the above described Claims unto the Grantee, its successors and assigns, forever.

ENTERED INTO COMPUTER


5/20/09 QB

5  
FMC  
#50

IN WITNESS WHEREOF, Grantor has caused this instrument to be executed and delivered as of the day and year first above written.

THE GRANTOR:

LA CUESTA INTERNATIONAL, INC.,  
An Arizona corporation



Name: Frank L. Hillemeier  
Title: Vice President and Secretary

RECEIVED  
BLM AZ STATE OFFICE  
2009 APR 21 A 8:32  
PHOENIX, ARIZONA

STATE OF ARIZONA)

)ss.


**ACKNOWLEDGMENT**

COUNTY OF MOHAVE)

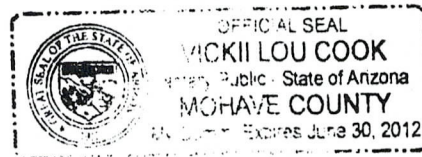
On this 13<sup>th</sup> day of April, 2009, before me, the undersigned Notary Public, personally appeared Frank L. Hillemeier, known to me to be the individual(s) who executed the foregoing instrument as Vice President and Secretary of La Cuesta International, Inc. and acknowledged the same to be his free act and deed.

My Commission Expires

3/12



Notary Public





United States Department of the Interior  
 Bureau of Land Management  
 BUSINESS & SUPPORT SVCS DIV  
 ONE N CENTRAL AVE SUITE 800  
 PHOENIX, AZ 85004 -4427  
 Phone: (602) 417-9200

Receipt

No:

1908827

<b>Transaction #:</b> 1971285	
<b>Date of Transaction:</b> 04/22/2009	
<b>CUSTOMER:</b>	LA CUESTA INTERNATIONAL INC. 3349 S STALLION DR KINGMAN,AZ 86401-8722 US

LINE #	QTY	DESCRIPTION	REMARKS	UNIT PRICE	TOTAL
1	1.00	LOCATABLE MINERALS / MINING CLAIMS-NOT NEW-UNADJUD,ONE AUTH NO. ONLY / MINING CLAIM MONEY RECEIVED CASES: AMC349367/\$50.00	MAINT 2009/5	- n/a -	50.00
<b>TOTAL:</b>					<b>\$50.00</b>

PAYMENT INFORMATION			
1	AMOUNT:	50.00	POSTMARKED: 04/18/2009
	TYPE:	CHECK	RECEIVED: 04/21/2009
	CHECK NO:	4919	
	NAME:	BAUMAN, FREDERICK C 9212 EMPIRE ROCK ST LAS VEGAS NV 89143 US	

REMARKS

This receipt was generated by the automated BLM Collections and Billing System and is a paper representation of a portion of the official electronic record contained therein.

**NOTICE!!**

**These documents have been scanned!**

**Do not place un-scanned documents beneath this notice!**

**Do not remove this notice from this file!**

GPO Jacket No. 560-102  
Print Order 61540  
Rise Business Services, LLC  
Job=AZ15 7/3/2019



Box Number= AZ15145



Claim Begin-End: AMC349367-AMC349380

**4 Annual Filings**



AZ15145-7

AMC349069-AMC349474



DEPARTMENT OF THE INTERIOR  
BUREAU OF LAND MANAGEMENT  
MINING CLAIMS

Run Date/Time: 8/8/2019

MC Maintenance Fees Paid Through the BLM Pay Portal  
(by Date Paid)

Page 120 Of 189

**CBS Receipt: 4523435**

Printed For Lead File # AMC349367

Agency Tracking ID: 1564785218

Assessment Year: 2020

Number of BLM Serial Nr: 5

Paid On: 8/2/2019

Total Amount Paid: \$825.00

Claim Name	BLM Serial No	Lead File No	Amount Paid
LCI-1	AMC349367	AMC349367	\$165.00
LCI-2	AMC349368	AMC349367	\$165.00
LCI-3	AMC349369	AMC349367	\$165.00
LCI-4	AMC349370	AMC349367	\$165.00
LCI-7	AMC349373	AMC349367	\$165.00

**United States Department of the Interior**  
**Bureau of Land Management**  
 BUSINESS & SUPPORT SVCS DIV  
 ONE N CENTRAL AVE SUITE 800  
 PHOENIX, AZ 85004 -4427  
 Phone: 602-417-9200

Receipt	
No:	4523435

<b>Transaction #:</b> 4644134	
<b>Date of Transaction:</b> 08/02/2019	
<b>CUSTOMER:</b>	
LLOYD J BARDSWICH 2670 SANCTUARY DRIVE BULLHEAD CITY, AZ 86442 US	

LINE #	QTY	DESCRIPTION	REMARKS	UNIT PRICE	TOTAL
1	1.00	LOCATABLE MINERALS / MINING CLAIMS- NOT NEW-UNADJUD, ONE AUTH NO. ONLY / MINING CLAIM MONEY RECEIVED <b>CASES: AMC349367/\$825.00</b>		- n/a -	825.00
<b>TOTAL:</b>					<b>\$825.00</b>

PAYMENT INFORMATION					
NOTE: Items will appear on credit card statement as "BLM O Mining Claim".					
1	AMOUNT:	825.00	POSTMARKED:	N/A	
	TYPE:	CREDIT CARD	RECEIVED:	08/02/2019	
	NAME:	LLOYD J BARDSWICH 2670 SANCTUARY DRIVE BULLHEAD CITY AZ 86442 US			
	CARD NO:	XXXXXXXXXXXX2000	AUTH CODE:	244030	
	NAME ON CARD:	LLOYD J BARDSWICH			
	SIGNATURE:	INTERNET			

REMARKS

This receipt was generated by the automated BLM Collections and Billing System and is a paper representation of a portion of the official electronic record contained therein.



DEPARTMENT OF THE INTERIOR  
BUREAU OF LAND MANAGEMENT  
MINING CLAIMS

Run Date/Time: 8/20/2018

MC Maintenance Fees Paid Through the BLM Pay Portal  
(by Date Paid)

Page 158 Of 316

**CBS Receipt: 4234423**

Printed For Lead File # AMC349367

Agency Tracking ID: 1534186591

Assessment Year: 2019

Number of BLM Serial Nr: 5

Paid On: 8/13/2018

Total Amount Paid: \$775.00

Claim Name	BLM Serial No	Lead File No	Amount Paid
LCI-1	AMC349367	AMC349367	\$155.00
LCI-2	AMC349368	AMC349367	\$155.00
LCI-3	AMC349369	AMC349367	\$155.00
LCI-4	AMC349370	AMC349367	\$155.00
LCI-7	AMC349373	AMC349367	\$155.00

**United States Department of the Interior**  
**Bureau of Land Management**  
 BUSINESS & SUPPORT SVCS DIV  
 ONE N CENTRAL AVE SUITE 800  
 PHOENIX, AZ 85004 -4427  
 Phone: 602-417-9200

Receipt

No: 4234423

<b>Transaction #:</b> 4349775	
<b>Date of Transaction:</b> 08/13/2018	
CUSTOMER:	
LLOYD J BARDSWICH 2670 SANCTUARY DR BULLHEAD CITY, AZ 86442 US	

LINE #	QTY	DESCRIPTION	REMARKS	UNIT PRICE	TOTAL
1	1.00	LOCATABLE MINERALS / MINING CLAIMS- NOT NEW-UNADJUD, ONE AUTH NO. ONLY / MINING CLAIM MONEY RECEIVED CASES: AMC349367/\$775.00		- n/a -	775.00
<b>TOTAL:</b>					<b>\$775.00</b>

PAYMENT INFORMATION				
NOTE: Items will appear on credit card statement as "BLM O Mining Claim".				
1	AMOUNT:	775.00	POSTMARKED:	N/A
	TYPE:	CREDIT CARD	RECEIVED:	08/13/2018
	NAME:	LLOYD J BARDSWICH 2670 SANCTUARY DR BULLHEAD CITY AZ 86442 US		
	CARD NO:	XXXXXXXXXXXX4000	AUTH CODE:	205528
	NAME ON CARD:	LLOYD J BARDSWICH		
	SIGNATURE:			

REMARKS

This receipt was generated by the automated BLM Collections and Billing System and is a paper representation of a portion of the official electronic record contained therein.



349367

**NOTICE OF INTENTION TO HOLD MINING CLAIMS/SITES**

When Recorded Return Document to:

Barbara Carroll

La Cuesta International, Inc


1790 E. River Rd., Suite 213

Tucson, AZ 84718

Check here if this is a change of address.

Telephone: 520 744-4457

E-mail Address: [geografx@sprynet.com](mailto:geografx@sprynet.com)



I (We) intend to hold the claims(s) and/or site(s) listed below for the calendar year 2017, and I (We) have filed or will file a Notice of Intent to Hold in the county where the claim (s) is located.

Reason for filing a Notice of Intent to Hold instead of an assessment work filing (check one):

- Maintenance fee was paid to maintain claim(s) during this assessment year.
- Mill or tunnel sites.
- Claim(s) was located during the current assessment year.
- BLM has deferred assessment work (attach copy of decision granting deferment, or pending petition for deferment including date petition was filed.)

Line No.	AMC NUMBER	CLAIM/SITE NAME	COUNTY RECORDER DATA (If available)	TWP	RNG	SEC
1	349367	LCI-1		27N	21W	29
2	349368	LCI-2		27N	21W	29
3	349369	LCI-3		27N	21W	29
4	349370	LCI-4		27N	21W	29
5	349373	LCI-5		27N	21W	29
6						
7						
8						
9						
10						

**ENTERED**  
**JAN 20 2017**  
 BY: *R...*

NOTICE OF INTENTION TO HOLD MINING CLAIMS/SITES  
page 2

BLM  
Date  
Stamp

RECEIVED  
2017 JAN 18 P 2:57  
PHOENIX, ARIZONA

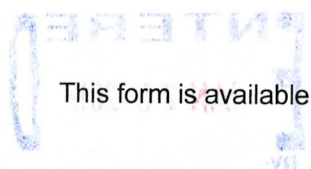
1. State of Arizona, County of Mohave  
2. I (Name) Barbara Carroll  
3. Reside at (Address) 1790 E. River Rd., Suite 213

City Tucson County Pima State AZ Zip 85718 being duly sworn, depose and say that I am a citizen of the United States, more than eighteen years of age, that all of the facts set forth in this notice, subject to the provisions and penalties of 18 U.S.C. 1001 pertaining to the filing of false, fictitious, or fraudulent statements with the United States, are true and correct according to the best of my knowledge, information and belief.

4. Owner's name and address (If not shown in Items 1-3 above). La Cuesta International, Inc.  
1790 E. River Rd., Suite 213, Tucson, AZ 85718  
5. Dated: 12/31/16 Signature: B. Carroll

Bureau of Land Management  
Arizona State Office  
[www.blm.gov/az](http://www.blm.gov/az)

No. of Claims: 5 x \$10 = \$50.00  
Check No: 1138 Init. BC  
Receipt No.: 3745930  
For BLM Use Only





082708\_PM\_EP14F OCT 2008



Flat Rate

Any amount of mailable materia as the envelope is not modified, entirely confined within the enve provided as the means of clousu

INTERNATIONAL RESTRI 4-POUND WEIGHT LIMIT INTERNATIONAL APPLIE

Customs forms are required. International Mail Manual (IM) or ask a retail associate for c




USPS packaging products h: to Cradle Certification for ti design. For more information go to mbac.com/usps Cradle to Cradle Certified is a certification mark of MBDC.

Please recycle.



	<b>UNITED STATES POSTAL SERVICE®</b> <b>Click-N-Ship®</b>	9405 5036 9930 0466 73 0064 5000 0028 5004 usps.com <b>US POSTAGE</b> Flat Rate Env		Mailed from 85718 062S00000000314
		<b>PRIORITY MAIL 2-DAY™</b> Expected Delivery Date: 01/06/17 <b>0021</b>	BARBARA H CARROLL GEOGRAPHX 1790 E RIVER RD STE 213 TUCSON AZ 85718-5968	<div style="border: 1px solid black; padding: 2px; display: inline-block;"> <b>C041</b> </div>
SHIP TO: BUREAU OF LAND MANAGEMENT - ARIZONA STATE 1 N CENTRAL AVE STE 800 PHOENIX AZ 85004-4427		<b>USPS TRACKING #</b>  <b>9405 5036 9930 0466 0466 73</b>		
		Electronic Rate Approved #038555749		



EP14F

This packaging is the property of the U.S. Postal Service® and is provided solely for use in sending Priority Mail® shipments. Misuse may be a violation of federal law. This packaging is not for resale. EP14F © U.S. Postal Service; Oct. 2008; All rights reserved.





**UNITED STATES POSTAL SERVICE**



RECEIVED  
FLM/2017 JAN 18 P 2:58  
PHOENIX, ARIZONA

Flat Rate  
Mailing Envelope

***For Domestic and International Use***

***Visit us at [usps.com](http://usps.com)***

**United States Department of the Interior**  
**Bureau of Land Management**  
 DIV OF LANDS, MINRLS & ENERGY  
 ONE N CENTRAL AVE  
 PHOENIX, AZ 85004 -4427  
 Phone: 602-417-9200

Receipt

No: 3745930

<b>Transaction #:</b> 3851644	
<b>Date of Transaction:</b> 01/19/2017	
<b>CUSTOMER:</b>	
BARBARA CARROLL 1790 E RIVER RD STE 213 TUCSON,AZ 85718-5958 US	

LINE #	QTY	DESCRIPTION	REMARKS	UNIT PRICE	TOTAL
1	1.00	LOCATABLE MINERALS / MINING CLAIMS- NOT NEW-UNADJUD,ONE AUTH NO. ONLY / MINING CLAIM MONEY RECEIVED CASES: AMC349367/\$50.00	NOI - 5	- n/a -	50.00
<b>TOTAL:</b>					<b>\$50.00</b>

PAYMENT INFORMATION			
1	AMOUNT:	50.00	POSTMARKED: N/A
	TYPE:	CHECK	RECEIVED: 01/18/2017
	CHECK NO:	1138	
	NAME:	GEOGRAFX CONSULTING LLC 1840 E RIVER RD STE 300 TUCSON AZ 85718-5958 US	

REMARKS

This receipt was generated by the automated BLM Collections and Billing System and is a paper representation of a portion of the official electronic record contained therein.

Run Date: 09/09/16

Run Time: 05:54 AM

**DEPARTMENT OF THE INTERIOR  
BUREAU OF LAND MANAGEMENT  
MINING CLAIMS**

**MC Maintenance Fees Paid Through the BLM Pay Portal**

**CBS Receipt: 3641804**

Printed For Lead File # **AMC349367**

Agency Tracking ID: 1472141102

Assessment Year: 2017

Number of BLM Serial Nr: 5

Paid On: 08/25/2016

Total Amount Paid: \$775.00

<b>Claim Name</b>	<b>BLM Serial No</b>	<b>Lead File No</b>	<b>Amount Paid</b>
LCI-1	AMC349367	AMC349367	\$155.00
LCI-2	AMC349368	AMC349367	\$155.00
LCI-3	AMC349369	AMC349367	\$155.00
LCI-4	AMC349370	AMC349367	\$155.00
LCI-7	AMC349373	AMC349367	\$155.00



**United States Department of the Interior**  
**Bureau of Land Management**  
 BUSINESS & SUPPORT SVCS DIV  
 ONE N CENTRAL AVE SUITE 800  
 PHOENIX, AZ 85004 -4427  
 Phone: (602) 417-9200

Receipt

No: 3641804

<b>Transaction #:</b> 3745752	
<b>Date of Transaction:</b> 08/25/2016	
CUSTOMER:	
BARBARA CARROLL 1790 E. RIVER RD., SUITE 213 TUCSON, AZ 85718 US	

LINE #	QTY	DESCRIPTION	REMARKS	UNIT PRICE	TOTAL
1	1.00	LOCATABLE MINERALS / MINING CLAIMS- NOT NEW-UNADJUD, ONE AUTH NO. ONLY / MINING CLAIM MONEY RECEIVED CASES: AMC349370/\$775.00		- n/a -	775.00
<b>TOTAL:</b>					<b>\$775.00</b>

PAYMENT INFORMATION			
NOTE: Items will appear on credit card statement as "BLM O Mining Claim".			
1	AMOUNT:	775.00	POSTMARKED: N/A
	TYPE:	CREDIT CARD	RECEIVED: 08/25/2016
	NAME:	BARBARA CARROLL 1790 E. RIVER RD., SUITE 213 TUCSON AZ 85718 US	
	CARD NO:	XXXXXXXXXXXX3876	AUTH CODE: 010612
	NAME ON CARD:	BARBARA CARROLL	
	EXPIRES:	04/2019	
	SIGNATURE:		

REMARKS

This receipt was generated by the automated BLM Collections and Billing System and is a paper representation of a portion of the official electronic record contained therein.

UNITED STATES  
DEPARTMENT OF THE INTERIOR  
BUREAU OF LAND MANAGEMENT  
**MAINTENANCE FEE PAYMENT FORM FOR  
LODE CLAIMS, MILL SITES, AND TUNNEL SITES**

349367

Remitter Name: La Cuesta International, Inc  
Mailing Address: PO Box 7612  
City, State, Zip: Wilton, CT 06897

Check here if this is a change of address.

**FOR COUNTY RECORDER'S USE**

No. of claims/sites 5  
x \$155 per claim/site  
Total due BLM \$ 775

- The maintenance fee may be paid by cash, check, money order, Bureau of Land Management (BLM) Declining Deposit Account, or credit card (VISA, American Express, Discover, or MasterCard). Payments must be remitted to the BLM State Office where your claim or site is recorded and received on or before September 1. If the payment is mailed, the envelope must be postmarked by a bona fide delivery service on or before September 1 and received at the proper BLM State Office within 15 calendar days after the due date. Payments may also be made by telephone using a credit card. A complete listing of BLM State Offices with their addresses and phone numbers can be found at <http://www.blm.gov>.
- The maintenance fee for the following claim(s)/site(s) applies to the assessment year 2016.

CLAIM/SITE NAME	BLM SERIAL NO.
LCI-1	349367
LCI-2	349368
LCI-3	349369
LCI-4	349370
LCI-7	349373
	PHOENIX, ARIZONA 2015 SEP -3 P 3:53 RECEIVED

Use a separate sheet for additional claim/site names, serial numbers, and claimant names and addresses.

(Continued on page 2)

ENTERED

SEP 08 2015

BY: Ryan

RECEIPT # 3386567

GeoGRAFX GIS Services  
1790 E. River Rd., Suite 213  
Tucson, AZ 85718

**CERTIFIED MAIL**



RECEIVED  
FLM AZ STATE OFFICE  
7015 1660 0000 9668 8261


2015 SEP -3 P 3: 38

PHOENIX, ARIZONA



UNITED STATES  
POSTAL SERVICE

1000



85004

U.S. POSTAGE  
PAID  
TUCSON, AZ  
85718  
SEP 01, 15  
AMOUNT

**\$6.74**

00100963-08

**RETURN RECEIPT  
REQUESTED**

Bureau of Land Management  
Arizona State Office  
One North Central Avenue, Suite 800  
Phoenix, AZ 85004-4427

LG

85004442700



PLACE STICKER AT TOP OF ENVELOPE TO THE RIGHT  
OF THE RETURN ADDRESS. FOLD AT DOTTED LINE



**United States Department of the Interior**  
**Bureau of Land Management**  
 LANDS/RECREATION & PLANNING  
 ONE N CENTRAL AVE  
 PHOENIX, AZ 85004 -2203  
 Phone: 602-417-9200

Receipt

No: 3386567


<b>Transaction #:</b> 3484926	
<b>Date of Transaction:</b> 09/04/2015	
CUSTOMER:	
LA CUESTA INTERNATIONAL INC PO BOX 7612 WILTON, CT 06897-7612 US	

LINE #	QTY	DESCRIPTION	REMARKS	UNIT PRICE	TOTAL
1	1.00	LOCATABLE MINERALS / MINING CLAIMS- NOT NEW-UNADJUD, ONE AUTH NO. ONLY / MINING CLAIM MONEY RECEIVED CASES: AMC349367/\$775.00	MAINT FEE PYMNT - 5 2016	- n/a -	775.00
<b>TOTAL:</b>					<b>\$775.00</b>

PAYMENT INFORMATION			
NOTE: Items will appear on credit card statement as "Bureau of Land Mgmt CO".			
1	AMOUNT:	775.00	POSTMARKED: N/A
	TYPE:	CREDIT CARD	RECEIVED: 09/03/2015
	NAME:	SHEA, MICHAEL PO BOX 7612 WILTON CT 06897-7612 US	
	CARD NO:	XXXXXXXXXXXX4867	AUTH CODE: 033012
	NAME ON CARD:	MICHAEL SHEA	
	EXPIRES:	11/2016	
	SIGNATURE:		

REMARKS

This receipt was generated by the automated BLM Collections and Billing System and is a paper representation of a portion of the official electronic record contained therein.



9/4/2015

349367

UNITED STATES  
DEPARTMENT OF THE INTERIOR  
BUREAU OF LAND MANAGEMENT  
**MAINTENANCE FEE PAYMENT FORM FOR  
LODE CLAIMS, MILL SITES, AND TUNNEL SITES**

Remitter Name: La Cuesta International, Inc  
Mailing Address: PO Box 7612  
City, State, Zip: Wilton, CT 06897

✓ **UPDATED ADDRESS**  
09/09/14  
RAM

Check here if this is a change of address.

**FOR COUNTY RECORDER'S USE**

No. of claims/sites 5  
x \$155 per claim/site  
Total due BLM \$ 775

- The maintenance fee may be paid by cash, check, money order, Bureau of Land Management (BLM) Declining Deposit Account, or credit card (VISA, American Express, Discover, or MasterCard). Payments must be remitted to the BLM State Office where your claim or site is recorded and received on or before September 1. If the payment is mailed, the envelope must be postmarked by a bona fide delivery service on or before September 1 and received at the proper BLM State Office within 15 calendar days after the due date. Payments may also be made by telephone using a credit card. A complete listing of BLM State Offices with their addresses and phone numbers can be found at <http://www.blm.gov>.
- The maintenance fee for the following claim(s)/site(s) applies to the assessment year 2015.

CLAIM/SITE NAME	BLM SERIAL NO.
LCI-1	349367
LCI-2	349368
LCI-3	349369
LCI-4	349370
LCI-7	349373

Use a separate sheet for additional claim/site names, serial numbers, and claimant names and addresses.

(Continued on page 2)

**ENTERED**  
SEP 09 2014  
BY: RAM

**RECEIPT #** 3119394

## INSTRUCTIONS

1. This is an optional form that may be used to satisfy the requirements for the Bureau of Land Management (BLM) under the provisions of 43 U.S.C. §1744 and 30 U.S.C. §28f and the regulations thereunder (43 CFR part 3834). Since local and State laws may vary, you should contact your local and State agencies where the claims are located to ensure all applicable laws and requirements are satisfied.
2. This form should be used to pay the maintenance fee for lode mining claims, mill sites, and tunnel sites only. To pay the maintenance fee for placer mining claims, use Form 3830-5a.
3. Complete the section for the number of claims and the amount being remitted to the BLM.
4. Enter the year in paragraph 2 for the applicable assessment year.
5. List all mining claim or site names and the BLM serial number associated to the claim or site, if the BLM has notified you what the serial number is. Every attempt should be made to include the current BLM serial number for each claim or site listed.
6. The name and current mailing addresses of the person paying the maintenance fee(s) should be listed at the top of the form. If this is a change of address for a claimant, that should also be noted.
7. If needed, an additional sheet can be used to continue listing claim and site names and BLM serial numbers, or the name and current mailing address of additional claimants.
8. If paying by credit card, you must complete the following credit card information on page 3: (a) exact name on the face of the credit card; (b) amount paid; (c) type of card; (d) credit card number; (e) expiration date of the card; and (f) telephone number. You must also sign on page 3 to show authorization to charge the credit card.

## NOTICES

**THE PRIVACY ACT** and 43 CFR 2.48(d) require that you be furnished with the following information in connection with the information requested by this form.

**AUTHORITY:** 30 U.S.C. 28f and 43 CFR part 3834 permit collection of the information requested by this form.

**PRINCIPAL PURPOSE:** The BLM will use the information you provide to record the annual maintenance fee payment for the claims and sites listed and to verify that payment has been made in accordance with 30 U.S.C. 28f and 43 CFR part 3834.

**ROUTINE USES:** The BLM will only disclose this information in accordance with the provisions at 43 CFR 2.56(b) and (c).

**EFFECT OF NOT PROVIDING INFORMATION:** Disclosure of the requested information is required by 30 U.S.C. 28f and 43 CFR part 3834 for claimants paying the annual maintenance fee. The use of this specific form when paying the maintenance fee is optional. However, when paying the maintenance fee, it is the requested information on this form that is required to be submitted along with the fee. Failure to submit all the required information will delay the BLM's processing of the information and may preclude the BLM's acceptance of the maintenance fee payment, which may result in forfeiture of the mining claim(s) or site(s) by the claimant.



**ENTERED**  
 SEP 09 2014  
 BY: Ram Receipt

**United States Department of the Interior**  
**Bureau of Land Management**  
 LANDS/RECREATION & PLANNING  
 ONE N CENTRAL AVE  
 PHOENIX, AZ 85004 -2203  
 Phone: 602-417-9200

No: 3119394

<b>Transaction #:</b> 3211202	
<b>Date of Transaction:</b> 09/02/2014	
<b>CUSTOMER:</b>	
	LA CUESTA INTERNATIONAL INC PO BOX 7612 WILTON,CT 06897-7612 US

LINE #	QTY	DESCRIPTION	REMARKS	UNIT PRICE	TOTAL
1	1.00	LOCATABLE MINERALS / MINING CLAIMS- NOT NEW-UNADJUD,ONE AUTH NO. ONLY / MINING CLAIM MONEY RECEIVED CASES: AMC349367/\$775.00	MAINT FEE PYMNT (5) 2015	- n/a -	775.00
<b>TOTAL:</b>					<b>\$775.00</b>

PAYMENT INFORMATION			
NOTE: Items will appear on credit card statement as "Bureau of Land Mgmt CO".			
1	AMOUNT:	775.00	POSTMARKED: N/A
	TYPE:	CREDIT CARD	RECEIVED: 08/29/2014
	NAME:	SHEA, MICHAEL PO BOX 7612 WILTON CT 06897-7612 US	
	CARD NO:	XXXXXXXXXXXX4867	AUTH CODE: 023937
	NAME ON CARD:	MICHAEL SHEA	
	EXPIRES:	11/2016	
	SIGNATURE:		

REMARKS

This receipt was generated by the automated BLM Collections and Billing System and is a paper representation of a portion of the official electronic record contained therein.



PRESS FIRMLY TO SEAL

PRESS FIRMLY TO SEAL

PRIORITY MAIL EXPRESS  
POSTAGE REQUIRED

# PRIORITY MAIL EXPRESS™

OUR FASTEST SERVICE IN THE U.S.

WHEN USED INTERNATIONALLY,  
A CUSTOMS DECLARATION  
LABEL MAY BE REQUIRED.



EP13F July 2013 OD: 12.5 x 9.5



PS 10001000006

ORDER FREE SUPPLIES ONLINE



1007

U.S. POSTAGE  
PAID  
WILTON, CT  
06897  
AUG 28, 2014  
AMOUNT  
**\$19.99**  
00036699-07



EK 305820411 US



PRIORITY MAIL EXPRESS™

**CUSTOMER USE ONLY**

FROM: (PLEASE PRINT) PHONE: 203 210-5614  
 SHEET  
 International Star  
 P.O. Box 7512  
 Wilton, CT 06897

**PAYMENT BY ACCOUNT** (if applicable)  
 USPS® Corporate Acct. No. Federal Agency Acct. No. or Postal Service™ Acct. No.

**DELIVERY OPTIONS (Customer Use Only)**

SIGNATURE REQUIRED Note: The mailer must check the "Signature Required" box if the mailer: 1) Requires the addressee's signature; OR 2) Purchases additional insurance; OR 3) Purchases COD service; OR 4) Purchases Return Receipt service. If the box is not checked, the Postal Service will leave the item in the addressee's mail receptacle or other secure location without attempting to obtain the addressee's signature on delivery.

**Delivery Options**

No Saturday Delivery (delivered next business day)  
 Sunday/Holiday Delivery Required (additional fee, where available\*)  
 10:30 AM Delivery Required (additional fee, where available\*)  
 \*Refer to USPS.com or local Post Office™ for availability.

TO: (PLEASE PRINT) PHONE: ( )  
 Bureau of Land Management  
 AZ STATE OFFICE  
 ONE North Central Ave  
 Suite 800  
 Phoenix, AZ 85004-4427

ZIP + 4® (U.S. ADDRESSES ONLY)  
 85004

■ For pickup or USPS Tracking™, visit USPS.com or call 800-222-1811.  
 ■ \$100.00 insurance included.

**ORIGIN (POSTAL SERVICE USE ONLY)**

1-Day  2-Day  Military  DPO

PO/ZIP Code 06897	Scheduled Delivery Date (MM/DD/YY) 8-29	Postage \$ 19.99
Date Accepted (MM/DD/YY) 8-28-14	Scheduled Delivery Time <input type="checkbox"/> 10:30 AM <input checked="" type="checkbox"/> 3:00 PM <input type="checkbox"/> 12 NOON	Insurance Fee \$
Time Accepted 11:10	10:30 AM Delivery Fee \$	Return Receipt Fee \$
Weight 2 lbs. 0 oz.	Sunday/Holiday Premium Fee \$	Live Animal Transportation Fee \$
Acceptance Employee Initials PJM	Total Postage & Fees \$ 19.99	

**DELIVERY (POSTAL SERVICE USE ONLY)**

Delivery Attempt (MM/DD/YY) Time	Employee Signature
<input type="checkbox"/> AM <input type="checkbox"/> PM	
Delivery Attempt (MM/DD/YY) Time	Employee Signature
<input type="checkbox"/> AM <input type="checkbox"/> PM	

LABEL 11-B, JANUARY 2014 PSN 7690-02-000-9996 1-ORIGIN POST OFFICE COPY



UNITED STATES POSTAL SERVICE

This packaging is the property of the U.S. Postal Service® and is provided solely for use in sending Priority Mail Express™. Misuse may be a violation of federal law. This packaging is not for resale. EP13F © U.S. Postal Service, July 2013; All rights reserved.

This envelope is made from post-consumer waste. Please recycle - again.

WRITE FIRMLY TO MAKE ALL COPIES LEGIBLE.



UNITED STATES  
DEPARTMENT OF THE INTERIOR  
BUREAU OF LAND MANAGEMENT  
**MAINTENANCE FEE PAYMENT FORM FOR  
LODE CLAIMS, MILL SITES, AND TUNNEL SITES**

AMC 349367

Remitter Name: La Cuesta International, Inc.  
Mailing Address: P.O. Box 7202  
City, State, Zip: Shreveport, LA 71137

Check here if this is a change of address.  
TS

FOR COUNTY RECORDER'S USE

No. of claims/sites 5  
x \$140 per claim/site  
Total due BLM \$ 700.00

- The maintenance fee may be paid by cash, check, money order, Bureau of Land Management (BLM) Declining Deposit Account, or credit card (VISA, American Express, Discover, or MasterCard). Payments must be remitted to the BLM State Office where your claim or site is recorded and received on or before September 1. If the payment is mailed, the envelope must be postmarked by a bona fide delivery service on or before September 1 and received at the proper BLM State Office within 15 calendar days after the due date. Payments may also be made by telephone using a credit card. A complete listing of BLM State Offices with their addresses and phone numbers can be found at <http://www.blm.gov>.
- The maintenance fee for the following claim(s)/site(s) applies to the assessment year 2014.

CLAIM/SITE NAME	BLM SERIAL NO.
LCI-1	349367
LCI-2	349368
LCI-3	349369
LCI-4	349370
LCI-7	349373

RECEIVED  
BLM AZ STATE OFFICE  
2013 SEP -3 P 4:10  
PHOENIX, ARIZONA

Use a separate sheet for additional claim/site names, serial numbers, and claimant names and addresses.

(Continued on page 2)

**ENTERED**  
SEP 09 2013  
BY: IS

# 2874801  
CAF



**United States Department of the Interior**  
**Bureau of Land Management**  
 LANDS/RECREATION & PLANNING  
 ONE N CENTRAL AVE  
 PHOENIX, AZ 85004 -2203  
 Phone: 602-417-9200

Receipt

No: 2874801

<b>Transaction #:</b> 2960847	
<b>Date of Transaction:</b> 09/04/2013	
<b>CUSTOMER:</b>	
LA CUESTA INTERNATIONAL INC PO BOX 7202 SHREVEPORT, LA 71137-7202 US	

LINE #	QTY	DESCRIPTION	REMARKS	UNIT PRICE	TOTAL
1	1.00	LOCATABLE MINERALS / MINING CLAIMS- NOT NEW-UNADJUD, ONE AUTH NO. ONLY / MINING CLAIM MONEY RECEIVED CASES: AMC349367/\$700.00	MAINT FEE PYMNT (5) 2014	- n/a -	700.00
<b>TOTAL:</b>					<b>\$700.00</b>

PAYMENT INFORMATION			
NOTE: Items will appear on credit card statement as "Bureau of Land Mgmt CO".			
1	AMOUNT:	700.00	POSTMARKED: N/A 8/29/2013 TS
	TYPE:	CREDIT CARD	RECEIVED: 09/04/2013
	NAME:	WINE, JACQULYN B 900 BOOTH DR SHREVEPORT LA 71107 US	
	CARD NO:	XXXXXXXXXXXX7233	AUTH CODE: 08414C
	NAME ON CARD:	JACQULYN B WINE	
	EXPIRES:	01/2015	
	SIGNATURE:		

REMARKS

This receipt was generated by the automated BLM Collections and Billing System and is a paper representation of a portion of the official electronic record contained therein.

I-Star  
P.O. Box 7202  
Shreveport, LA


71137




RECEIVED  
BLMAZ STATE OFFICE

2013 SEP -3 P 4: 10

PHOENIX, ARIZONA



Bureau of Land Management  
Arizona State Office  
One North Central Avenue  
Suite 800  
Phoenix, Arizona 85004-4427





Ass 349367

UNITED STATES  
DEPARTMENT OF THE INTERIOR  
BUREAU OF LAND MANAGEMENT  
**MAINTENANCE FEE PAYMENT FORM FOR  
LODE CLAIMS, MILL SITES, AND TUNNEL SITES**

Remitter Name: LaCuesta International, Inc.  
Mailing Address: 1818 Marshall St.  
City, State, Zip: Shreveport, LA 71101

Check here if this is a change of address.

**FOR COUNTY RECORDER'S USE**

No. of claims/sites 5  
x \$140 per claim/site  
Total due BLM \$ 700.00

*Adl.*

- The maintenance fee may be paid by cash, check, money order, Bureau of Land Management (BLM) Declining Deposit Account, or credit card (VISA, American Express, Discover, or MasterCard). Payments must be remitted to the BLM State Office where your claim or site is recorded and received on or before September 1. If the payment is mailed, the envelope must be postmarked by a bona fide delivery service on or before September 1 and received at the proper BLM State Office within 15 calendar days after the due date. Payments may also be made by telephone using a credit card. A complete listing of BLM State Offices with their addresses and phone numbers can be found at <http://www.blm.gov>.
- The maintenance fee for the following claim(s)/site(s) applies to the assessment year 2013.

CLAIM/SITE NAME	BLM SERIAL NO.
<u>LCI-1</u>	<u>349367</u>
<u>LCI-2</u>	<u>349368</u>
<u>LCI-3</u>	<u>349369</u>
<u>LCI-4</u>	<u>349370</u>
<u>LCI-7</u>	<u>349373</u>

RECEIVED  
BLM AZ STATE OFFICE  
2012 SEP -5 P 12:37  
PHOENIX, ARIZONA

TIMELY FILED

Use a separate sheet for additional claim/site names, serial numbers, and claimant names and addresses.

(Continued on page 2)

9/12/2012  
ENTERED INTO COMPUTER *TS*

*\$2651963*



**United States Department of the Interior**  
**Bureau of Land Management**  
 LANDS/RECREATION & PLANNING  
 ONE N CENTRAL AVE  
 PHOENIX, AZ 85004 -2203  
 Phone: 602-417-9200

Receipt

No: 2651963

<b>Transaction #:</b> 2732791	
<b>Date of Transaction:</b> 09/07/2012	
<b>CUSTOMER:</b>	
LA CUESTA INTERNATIONAL, INC. 1818 MARSHALL ST SHREVEPORT, LA 71101-4109 US	


LINE #	QTY	DESCRIPTION	REMARKS	UNIT PRICE	TOTAL
1	1.00	LOCATABLE MINERALS / MINING CLAIMS-NOT NEW-UNADJUD, ONE AUTH NO. ONLY / MINING CLAIM MONEY RECEIVED CASES: AMC349367/\$700.00	MAINT FEE PYMNT (5) 2013	- n/a -	700.00
<b>TOTAL:</b>					<b>\$700.00</b>

PAYMENT INFORMATION			
NOTE: Items will appear on credit card statement as "Bureau of Land Mgmt CO".			
1	AMOUNT:	700.00	POSTMARKED: N/A
	TYPE:	CREDIT CARD	RECEIVED: 09/05/2012
	NAME:	WINE, JACQULYN B 900 BOOTH DR SHREVEPORT LA 71107 US	
	CARD NO:	XXXXXXXXXXXX7233	AUTH CODE: 04173C
	NAME ON CARD:	WINE JACQULYN B	
	EXPIRES:	01/2015	
	SIGNATURE:		

REMARKS

This receipt was generated by the automated BLM Collections and Billing System and is a paper representation of a portion of the official electronic record contained therein.

International Star, Inc.  
1818 Marshall Street  
Shreveport, LA 71101




7012 1010 0002 3561 9167



U.S. POSTAGE PITNEY BOWES



ZIP 71101 \$ 006.40<sup>0</sup>  
02 1W  
0001370825 AUG 31 2012



RECEIVED  
BLM ARIZONA STATE OFFICE


2012 SEP -5 P 12: 31

PHOENIX, ARIZONA

TIMELY FILED

1818 MARSHALL STREET  
SHREVEPORT, LOUISIANA 71101

TO Bureau of Land Management  
Arizona State Office  
One North Central Avenue  
Suite 800  
Phoenix, AZ 85004-4427





AMC 349367  
 AMC 396167  
 AMC 399958  
 AMC 403411  
 AMC 405022  
 AMC 405564

**MAINTENANCE FEE PAYMENT**

Claimant Name: LA Cuesta International, Inc.  
 Address: 1818 MARSHALL ST.  
 City: Shreveport State: LA Zip: 71101  
 Telephone: 318-429-4619  
 E-mail address: istarnevada@yahoo.com  
 Signature: Jacquelyn B. Bire  
 Check here if this is a change of address.

BLM RECEIVED  
 BLM, AZ STATE OFFICE  
 2011 AUG 30 A 7:34  
 PHOENIX, AZ  
 BLM Date Stamp

LINE NO.	AMC NUMBER	CLAIM/SITE NAME	COUNTY RECORDER DATA (If available)	TWP	RNG	SEC
1	349367	LCI-1	#2011030727	27N	21W	29
2	349368	LCI-2	"	27N	21W	29
3	349369	LCI-3	"	27N	21W	29
✓ 4	349370	LCI-4	"	27N	21W	29
✓ 5	349373	LCI-7	"	27N	21W	29
6						
7						
8						
9						
10						

List additional claims on Form MCF114.

Bureau of Land Management  
 Arizona State Office  
 www.blm.gov/az/

SEP 8 2011 *cm*

No. of Claims: 5 x \$140 = 700.00  
 Check No: \_\_\_\_\_ Init. SPB  
 Receipt No.: 0419688  
 For BLM Use Only

Form: MCF112  
 Revised July 2009



**MAINTENANCE FEE PAYMENT**

Claimant Name: INTERNATIONAL STAR, INC.  
 Address: 1818 MARSHALL ST.  
 City: SHREVEPORT State: LA Zip: 71101  
 Telephone: 318-429-4619  
 E-mail address: istarnevada@yahoo.com  
 Signature: Jacquelyn B. Skine

Check here if this is a change of address.

RECEIVED  
 B.L.M. AZ STATE OFFICE  
 PHOENIX, AZ  
 2011 AUG 30 A 7:34  
 BLM  
 Date  
 Stamp

LINE NO.	AMC NUMBER	CLAIM/SITE NAME	COUNTY RECORDER DATA (If available)	TWP	RNG	SEC
✓ 1	396194	IS 416	B: 7412 P: 502	27N	21W	10
2	396196	IS 414	B: 7412 P: 506	27N	21W	10
✓ 3	396197	IS 216	B: 7412 P: 426	27N	21W	28
4	396199	IS 214	B: 7412 P: 430	27N	21W	28
5	396200	IS 213	B: 7412 P: 432	27N	21W	21
6	396201	IS 212	B: 7412 P: 434	27N	21W	28
✓ 7	396202	IS 211	B: 7412 P: 436	27N	21W	21
8	396215	IS 558	B: 7412 P: 372	27N	21W	9
✓ 9	396216	IS 560	B: 7412 P: 374	27N	21W	9
✓ 10	396232	IS 226	B: 7412 P: 406	27N	21W	20

List additional claims on Form MCF114.

**Bureau of Land Management**  
**Arizona State Office**  
 www.blm.gov/az/

No. of Claims: 48 x \$140 = 6720.00  
 Check No: \_\_\_\_\_ Init. SMJ  
 Receipt No.: 2419683  
 For BLM Use Only

Form: MCF112  
 Revised July 2009

**SUPPLEMENTAL ATTACHMENT**

May be used with the following forms for listing additional mining claims:

Check One.

- Affidavit of Performance of Annual Work
- Maintenance Fee Payment
- Notice of Intent to Hold Mining Claims
- Notice of Non-Liability for Labor and Materials Furnished

BLM Date Stamp	PHOENIX, AZ 2011 AUG 30 A 7:30	RECEIVED B.L.M. AZ STATE OFFICE
----------------------	-----------------------------------	------------------------------------

LINE NO.	AMC NUMBER	CLAIM/SITE NAME	COUNTY RECORDER DATA (If available)	TWP	RNG	SEC
✓ 11	396234	IS224	B: 7412 P: 410	27N	21W	20
✓ 12	396236	IS 222	B: 7412 P: 414	27N	21W	29
✓ 13	396238	IS 220	B: 7412 P: 418	27N	21W	29
✓ 14	396240	IS 218	B: 7412 P: 422	27N	21W	29
✓ 15	396217	IS 562	B: 7412 P: 376	27N	21W	9
	16 399960	IS 707		27N	21W	9
	17 399959	IS 708		27N	21W	9
✓ 18	399958	IS 709		27N	21W	9
	19 403411	ISCG 1	Receipt 483567 Filed 11/29/10	27N	21W	17
	20 403412	ISCG 2	}	27N	21W	8+17
	21 403413	ISCG 3		27N	21W	8+17
✓ 22	403414	ISGG 4		27N	21W	8+17
	23 405022	GSTAR 1	#2011003339	27N	21W	33
	24 405023	GSTAR 2	#2011003340	27N	21W	33
	25 405024	IS 228	#2011003343	27N	21W	29
	26 405025	IS 230	#2011003344	27N	21W	29
	27 405026	IS 232	#2011003345	27N	21W	29
	28 405027	LSTAR 1	#2011003341	27N	21W	33
	29 405028	LSTAR 2	#2011003342	27N	21W	33

Form MCF114  
Revised June 2005




**SUPPLEMENTAL ATTACHMENT**

May be used with the following forms for listing additional mining claims:

Check One.

- Affidavit of Performance of Annual Work
- Maintenance Fee Payment
- Notice of Intent to Hold Mining Claims
- Notice of Non-Liability for Labor and Materials Furnished



LINE NO.	AMC NUMBER	CLAIM/SITE NAME	COUNTY RECORDER DATA (If available)	TWP	RNG	SEC
30	405029	MSTAR1	#2011003346	26N	21W	15
✓ 31	405030	MSTAR2	#2011003347	26N	21W	15
32	405564	MSTAR3	#2011008999	26N	21W	15
33	405565	MSTAR4	#2011009000	26N	21W	15
34	405566	MSTAR5	#2011009001	26N	21W	15
35	405567	MSTAR6	#2011009002	26N	21W	15
36	405568	VSTAR1	#2011008986	27N	21W	29
37	405569	VSTAR2	#2011008987	27N	21W	29
38	405570	VSTAR3	#2011008988	27N	21W	32
39	405571	VSTAR4	#2011008989	27N	21W	32
40	405572	VSTAR5	#2011008990	27N	21W	32
41	405573	VSTAR6	#2011008991	27N	21W	32
42	405574	VSTAR7	#2011008992	27N	21W	29
43	405575	VSTAR8	#2011008993	27N	21W	29
44	405576	VSTAR9	#2011008994	27N	21W	29
45	405577	VSTAR10	#2011008995	27N	21W	29
46	405578	VSTAR11	#2011008996	27N	21W	29
47	405579	VSTAR12	#2011008997	27N	21W	29
48	405580	VSTAR13	#2011008998	27N	21W	29

Form MCF114  
Revised June 2005



United States Department of the Interior  
 Bureau of Land Management  
 LANDS/RECREATION & PLANNING  
 ONE N CENTRAL AVE  
 PHOENIX, AZ 85004 -2203  
 Phone: 602-417-9200

Receipt

No:

2419683

<b>Transaction #:</b> 2495103	
<b>Date of Transaction:</b> 08/30/2011	
<b>CUSTOMER:</b>	
LA CUESTA INTERNATIONAL, INC. 1818 MARSHALL ST SHREVEPORT, LA 71101-4109 US	

LINE #	QTY	DESCRIPTION	REMARKS	UNIT PRICE	TOTAL
1	1.00	LOCATABLE MINERALS / MINING CLAIMS-NOT NEW-UNADJUD, ONE AUTH NO. ONLY / MINING CLAIM MONEY RECEIVED CASES: AMC349367/\$7420.00	MAINT-53	- n/a -	7420.00
<b>TOTAL:</b>					<b>\$7,420.00</b>

PAYMENT INFORMATION					
1	AMOUNT:	700.00	POSTMARKED:	08/26/2011	
	TYPE:	CHECK	RECEIVED:	08/30/2011	
	CHECK NO:	155878			
	NAME:	INTERNATIONAL STAR 1818 MARSHALL ST SHREVEPORT LA 71101-4109 US			
2	AMOUNT:	6720.00	POSTMARKED:	08/26/2011	
	TYPE:	CHECK	RECEIVED:	08/30/2011	
	CHECK NO:	155879			
	NAME:	INTERNATIONAL STAR 1818 MARSHALL ST SHREVEPORT LA 71101-4109 US			

REMARKS

This receipt was generated by the automated BLM Collections and Billing System and is a paper representation of a portion of the official electronic record contained therein.

International Star, Inc.  
1818 Marshall Street  
Shreveport, LA 71101

CERTIFIED MAIL™



7008 1830 0001 8423 9433



U.S. POSTAGE PITNEY BOWES



ZIP 71101 \$ 005.79<sup>0</sup>  
02 1W  
0001365304 AUG 26 2011

2011 AUG 29 P 12:16

PHOENIX, ARIZONA

700

6720

Bureau of Land Management  
Arizona State Office  
One North Central Ave.  
Suite 800  
Phoenix, AZ 85004-4427

PLACE STICKER AT TOP OF ENVELOPE TO THE RIGHT  
OF THE RETURN ADDRESS, FOLD AT DOTTED LINE

International Star, Inc.  
1818 Marshall Street  
Shreveport, LA 71101

International Star, Inc.  
1818 Marshall Street  
Shreveport, LA 71101

USA FIRST-CLASS FOREVER



USA FIRST-CLASS FOREVER





Return to:

Fredent C Bauman, Esq.  
9212 Empire Rock St  
Las Vegas, NV 89143

AMC 349367

**MAINTENANCE FEE PAYMENT**

Claimant Name: Mockingbird Gold, Inc.  
Address: c/o Fredent C Bauman, Esq., 9212 Empire Rock St  
City: Las Vegas State: NV Zip: 89143  
Telephone: (702) 533-8372  
E-mail address: FredentC.Bauman@aol.com  
Signature: Fredent C Bauman

RECEIVED  
BLM AZ STATE OFFICE  
2010 JUL 30 A 8:03  
PHOENIX, ARIZONA  
BLM  
Date  
Stamp

Check here if this is a change of address. 8/25/10  
Already at 9212 Empire Rock St. 13

LINE NO.	AMC NUMBER	CLAIM/SITE NAME	COUNTY RECORDER DATA (If available)	TWP	RNG	SEC
1	349367	LC1-1	Book 3003 p. 463	27N	21W	29
2	349368	LC1-2	Bk 3003 p. 465	27N	21W	29
3	349369	LC1-3	Bk 3003 p. 467	27N	21W	29
4	349370	LC1-4	Bk 3003 p. 469	27N	21W	29
5	349373	LC1-7	Bk 3003 p. 475	27N	21W	29
6						
7	<b>ENTERED INTO COMPUTER</b> AUG 25 2010 <u>FB</u>					
8						
9						
10						

List additional claims on Form MCF114.

Bureau of Land Management  
Arizona State Office  
www.blm.gov/az/

No. of Claims: 5 x \$140 = 70000  
Check No: \_\_\_\_\_ Init. SPB  
Receipt No.: 2184513  
For BLM Use Only

Form: MCF112  
Revised July 2009

United States Department of the Interior  
 Bureau of Land Management  
 LANDS/RECREATION & PLANNING  
 ONE N CENTRAL AVE  
 PHOENIX, AZ 85004 -2203  
 Phone:

Receipt

No:

2184542

Transaction #: 2254185		<b>ENTERED INTO COMPUTER</b>	
Date of Transaction: 08/05/2010			
CUSTOMER:	MOCKINGBIRD GOLD INC C/O SEARCLIGHT EXPLORATION <sup>AUG 25 2010</sup> 9212 EMPIRE ROCK ST LAS VEGAS,NV 89143-1372 US <span style="float: right;">CB</span>		

LINE #	QTY	DESCRIPTION	REMARKS	UNIT PRICE	TOTAL
1	1.00	LOCATABLE MINERALS / MINING CLAIMS-NOT NEW-UNADJUD,ONE AUTH NO. ONLY / MINING CLAIM MONEY RECEIVED CASES: AMC349367/\$700.00	MAINT-5	- n/a -	700.00
<b>TOTAL:</b>					<b>\$700.00</b>

PAYMENT INFORMATION					
1	AMOUNT:	700.00	POSTMARKED:	07/27/2010	
	TYPE:	CHECK	RECEIVED:	07/30/2010	
	CHECK NO:	1228			
	NAME:	SEARCHLIGHT EXPLORATION LLC 9212 EMPIRE ROCK ST LAS VEGAS NV 89143-1372 US			

REMARKS

This receipt was generated by the automated BLM Collections and Billing System and is a paper representation of a portion of the official electronic record contained therein.

**MAINTENANCE FEE PAYMENT**

Claimant Name: Mockingbird Gold Inc. c/o Searchlight  
 Address: 9212 Empire Rock St Exploration  
 City: Las Vegas State: NV Zip: 89143  
 Telephone: (702) 533-8372  
 E-mail address: searchlightwest@aol.com  
 Signature: Fredrick Bauman

RECEIVED  
 BLM AZ STATE OFFICE  
 PHOENIX, ARIZONA  
 2009 JUL 27 A 8:22  
 BLM Date Stamp

Check here if this is a change of address.  
Van Deemen - 5 claims x \$125 = \$700

LINE NO.	AMC NUMBER	CLAIM/SITE NAME	COUNTY RECORDER DATA (If available)	TWP	RNG	SEC
1						
2						
3						
4						
5						
6						
7						
8						
9						
10						

List additional claims on Form MCF114.

Bureau of Land Management  
 Arizona State Office  
[www.az.blm.gov](http://www.az.blm.gov)

No. of Claims: 5 x \$125 = 100.00  
 Check No: 1070 Init. SB28  
 Receipt No.: 1967458  
 For BLM Use Only

Form: MCF112  
 Revised July 2005

This form is available from the Arizona Department of Mines and Mineral Resources and may be reproduced.

ENTERED INTO COMPUTER  
 8/13/09 DJ



Exhibit "A"  
LCI Claims  
El Dorado Pass Mining District  
Mohave County, Arizona

<u>Claim</u>	<u>AMC#</u>	<u>Recording Info</u>	<u>Township / Range / Section</u>	<u>Date Located</u>	<u>Acreage</u>
LCI-1	AMC349367	Bk 3003, p. 463	T27N, R21W Sec 29	10/10/1997	20
LCI-2	AMC349368	Bk 3003, p. 465	T27N, R21W Sec 29	10/10/1997	20
LCI-3	AMC349369	Bk 3003, p. 467	T27N, R21W Sec 29	10/10/1997	20
LCI-4	AMC349370	Bk 3003, p. 469	T27N, R21W Sec 29	10/10/1997	20
LCI-7	AMC349373	Bk 3003, p. 475	T27N, R21W Sec 29	10/10/1997	20

RECEIVED  
BLM AZ STATE OFFICE  
2009 JUL 27 A 8:23  
PRIDEM, ARIZONA

(5)

**United States Department of the Interior**  
**Bureau of Land Management**  
 BUSINESS & SUPPORT SVCS DIV  
 ONE N CENTRAL AVE SUITE 800  
 PHOENIX, AZ 85004 -4427  
 Phone: (602) 417-9200

Receipt

No: 1967458

<b>Transaction #:</b> 2031283	
<b>Date of Transaction:</b> 07/30/2009	
<b>CUSTOMER:</b>	MOCKINGBIRD GOLD INC C/O SEARCLIGHT EXPLORATION 9212 EMPIRE ROCK ST LAS VEGAS,NV 89143-1372 US

LINE #	QTY	DESCRIPTION	REMARKS	UNIT PRICE	TOTAL
1	1.00	LOCATABLE MINERALS / MINING CLAIMS-NOT NEW-UNADJUD,ONE AUTH NO. ONLY / MINING CLAIM MONEY RECEIVED CASES: AMC349367/\$700.00	MAINT 2010	- n/a -	700.00
<b>TOTAL:</b>					<b>\$700.00</b>

PAYMENT INFORMATION					
1	AMOUNT:	700.00	POSTMARKED:	07/22/2009	
	TYPE:	CHECK	RECEIVED:	07/27/2009	
	CHECK NO:	1070			
	NAME:	BAUMAN, FREDERICK C 9212 EMPIRE ROCK ST LAS VEGAS NV 89143-1372 US			

REMARKS

This receipt was generated by the automated BLM Collections and Billing System and is a paper representation of a portion of the official electronic record contained therein.

AMC 349367

**MAINTENANCE FEE PAYMENT**

Claimant Name: La Cuesta International, Inc.

Address: 3349 S. Stallion Dr.

City: Kingman State: AZ Zip: 86401

Telephone: 928-757-3660

E-mail address: bhillemeier@frontiernet.net

Signature: Frank L. Hillery

Check here if this is a change of address.

BLM Date Stamp	2008 AUG 15 A 7:09 PHOENIX, ARIZONA
----------------------	--

LINE NO.	AMC NUMBER	CLAIM/SITE NAME	COUNTY RECORDER DATA (If available)	TWP	RNG	SEC
1	349367	LCI-1	3003/463-464	27N	21W	29
2	349368	LCI-2	3003/465-466	27N	21W	29
3	349369	LCI-3	3003/467-468	27N	21W	29
4	349370	LCI-4	3003/469-470	27N	21W	29
5	349373	LCI-7	3003/475-476	27N	21W	29
6						
7	<b>ENTERED INTO COMPUTER</b>					
8	AUG 28 2008 PB					
9						
10						

List additional claims on Form MCF114.

**Bureau of Land Management  
Arizona State Office**  
[www.az.blm.gov](http://www.az.blm.gov)

No. of Claims: <u>5</u> x \$125 = <u>625.00</u>
Check No: <u>3202</u> Init. <u>SPB</u>
Receipt No.: <u>1754288</u>
<b>For BLM Use Only</b>

Form: MCF112  
Revised July 2005

This form is available from the **Arizona Department of Mines and Mineral Resources** and may be reproduced.



United States Department of the Interior  
 Bureau of Land Management  
 BUSINESS & SUPPORT SVCS DIV  
 ONE N CENTRAL AVE SUITE 800  
 PHOENIX, AZ 85004 -4427  
 Phone: (602) 417-9200

Receipt

No:

1754288

Transaction #: 1811658		<b>ENTERED INTO COMPUTER</b> AUG 28 2008 PB 6-VERIFIED 2
Date of Transaction: 08/05/2008		
CUSTOMER:	LA CUESTA INTERNATIONAL, INC 3349 S STALLION DR KINGMAN, AZ 86401	

LINE #	QTY	DESCRIPTION	REMARKS	UNIT PRICE	TOTAL
1	1.00	LOCATABLE MINERALS / MINING CLAIMS-NOT NEW-UNADJUD, ONE AUTH NO. ONLY / MINING CLAIM MONEY RECEIVED (455) CASES: AMC349367/\$625.00	MAINT 2009	- n/a -	625.00
<b>TOTAL:</b>					<b>\$625.00</b>

PAYMENT INFORMATION					
1	AMOUNT:	\$625.00	POSTMARKED:	8/1/08 0:00	
	TYPE:	CHECK	RECEIVED:	08/05/2008	
	CHECK NO:	3202			
	NAME:	LA CUESTA INTERNATIONAL INC. 3349 S STALLION DR KINGMAN AZ 86401			

REMARKS

This receipt was generated by the automated BLM Collections and Billing System and is a paper representation of a portion of the official electronic record contained therein.

AMC 349367

ENTERED INTO COMPUTER

8/28/07 DJJ

**MAINTENANCE FEE PAYMENT**

Claimant Name: La Cuesta International, Inc.

Address: 3349 S. Stallion Drive

City: Kingman State: AZ Zip: 86401

Telephone: (928) 757-3660

E-mail address: bhillemeier@frontiernet.net

Signature: Frank L. Hillemeier

Check here if this is a change of address.

BLM Date Stamp	2001 AUG 21 A 7:59	RECEIVED
	PHOENIX, ARIZONA	BLM, AZ STATE OFFICE

LINE NO.	AMC NUMBER	CLAIM/SITE NAME	COUNTY RECORDER DATA (If available)	TWP	RNG	SEC
1	349367	LCI-1	3003/463-464	27N	21W	29
2	349368	LCI-2	3003/465-466	27N	21W	29
3	349369	LCI-3	3003/467-468	27N	21W	29
4	349370	LCI-4	3003/469-470	27N	21W	29
5	349373	LCI-7	3003/475-476	27N	21W	29
6						
7						
8						
9						
10						

List additional claims on Form MCF114.

**Bureau of Land Management  
Arizona State Office**  
[www.az.blm.gov](http://www.az.blm.gov)

No. of Claims: <u>5</u> x \$125 = <u>625</u>
Check No: <u>3071</u> Init. <u>TEB</u>
Receipt No.: <u>1549097</u>
<b>For BLM Use Only</b>

**Form: MCF112**  
Revised July 2005

This form is available from the **Arizona Department of Mines and Mineral Resources** and may be reproduced.

United States Department of the Interior

Bureau of Land Management  
 BUSINESS & SUPPORT SVCS DIV  
 ONE N CENTRAL AVE SUITE 800  
 PHOENIX, AZ 85004 -4427  
 Phone: (602) 417-9200

Receipt

No: 1549097

<b>Transaction #:</b> 1600544	
<b>Date of Transaction:</b> 08/21/2007	
<b>CUSTOMER:</b>	LA CUESTA INTERNATIONAL, INC 3349 S STALLION DR KINGMAN, AZ 86401

LINE #	QTY	DESCRIPTION	REMARKS	UNIT PRICE	TOTAL
1	1.00	LOCATABLE MINERALS / MINING CLAIMS-NOT NEW-UNADJUD, ONE AUTH NO. ONLY / MINING CLAIM MONEY RECEIVED (455) <b>CASES: AMC349367/\$625.00</b>	MAINT 2008 (5)	- n/a -	625.00
<b>TOTAL:</b>					<b>\$625.00</b>

PAYMENT INFORMATION					
1	AMOUNT:	\$625.00	POSTMARKED:	8/17/07 0:00	
	TYPE:	CHECK	RECEIVED:	08/21/2007	
	CHECK NO:	3071			
	NAME:	LA CUESTA INTERNATIONAL INC P.O. BOX 4209 KINGMAN AZ 86402			

REMARKS

This receipt was generated by the automated BLM Collections and Billing System and is a paper representation of a portion of the official electronic record contained therein.



When Recorded Return Document to:  
Frank L. Hillemeier  
La Cuesta International, Inc.  
P.O. Box 4209  
Kingman, AZ 86402

AMC 349367

Check here if this is a change of address.

Telephone: 928-757-3660

E-mail address: bhillemeier@frontiernet.net

**AFFIDAVIT OF PERFORMANCE OF ANNUAL WORK**

1. State of Arizona, County of Mohave ss:

2. I (Name) Frank L. Hillemeier

3. Reside at (Address) 3349 S. Stallion Dr.


City Kingman County Mohave

State AZ Zip 86401 being duly sworn, depose and say that I am a citizen of the United States, more than eighteen years of age, and that all of the facts set forth in this affidavit, subject to the provisions and penalties of 18 U.S.C. 1001 pertaining to the filing of false, fictitious, or fraudulent statements with the United States, are true and correct according to the best of my knowledge, information and belief.

4. Owner's name and address (if not shown in Items 1-3 above). La Cuesta International, Inc.  
P.O. Box 4209, Kingman, AZ 86402

5. That I am personally acquainted with the mining claim(s). The work and improvements were made by and at the expense of the owner(s) of said claim(s). Said contiguous group of claims, listed on this document, are situated in the

Mount Tipton (optional) Mining District; Mohave County, Arizona.



Line No.	AMC NUMBER	CLAIM/SITE NAME	COUNTY RECORDER DATA (If available)	TWP	RNG	SEC
1	349367	LCI-1	3003/463-464	27N	21W	29
2	349 <sup>3</sup> 68 <sub>A</sub>	LCI-2	3003/465-466	27N	21W	29
3	349369	LCI-3	3003/467-468	27N	21W	29
4	349370	LCI-4	3003/469-470	27N	21W	29
5	349373	LCI-7	3003/475-476	27N	21W	29
6						

Form: MCF108  
 Revised Jan. 2006  
 Page 1 of 2

ENTERED IN COMPUTER

REC/12/07

RECEIVED  
BLM AT STATE OFFICE

2006 DEC 27 A 9:35  
PHOENIX, ARIZONA

BLM  
Date  
Stamp

7					
8					
9					
10					

6. That between the dates starting at 12 o'clock noon on September 1, 20 05 and ending at 12 o'clock noon on September 1, 20 06 at least \$ 625.00 dollars worth of work and improvements were done and performed upon said claim(s) or upon one or more of a contiguous group of claims for the benefit of all, wholly or partly outside of a contiguous group of claims for the benefit of all, not including the location work.

7. That the following persons were employed to perform the work and improvements described herein: \_\_\_\_\_  
 Luadra Minerals: Ed Huskinson Jr!, Geologist

8. That the work and improvements performed were: \_\_\_\_\_  
 Geologic mapping.


9. Dated: 12-19-06 Signature: Frank L. Hillemeyer

SUBSCRIBED AND SWORN TO before me, a Notary Public, this 19<sup>th</sup> day of December 2006

By: Frank Hillemeyer

Notary Public Penny Glenn

My Commission Expires 5-Sept 2009



Bureau of Land Management  
 Arizona State Office  
[www.az.blm.gov](http://www.az.blm.gov)

No. of Claims:	<u>5</u>	x \$10 =	<u>50</u>
Check No.:	<u>2959</u>	Init.	<u>FS</u>
Receipt No.:	<u>1414601</u>		
<b>For BLM Use Only</b>			

Form: MCF108  
 Revised Jan. 2006  
 Page 2 of 2

**United States Department of the Interior**

**Bureau of Land Management**  
 BUSINESS & SUPPORT SVCS DIV  
 ONE N CENTRAL AVE SUITE 800  
 PHOENIX, AZ 85004 -4427  
 Phone: (602) 417-9200

Receipt

No: 1416601

**Transaction #:** 1463602  
**Date of Transaction:** 12/29/2006

**CUSTOMER:** FRANK HILLEMAYER  
 LA CUESTA INTERNATIONAL INC  
 PO BOX 4209  
 KINGMAN, AZ 86402

LINE #	QTY	DESCRIPTION	REMARKS	UNIT PRICE	TOTAL
1	1.00	LOCATABLE MINERALS / MINING CLAIMS-NOT NEW-UNADJUD, ONE AUTH NO. ONLY / MINING CLAIM MONEY RECEIVED (455) <b>CASES: AMC349367/\$50.00</b>	POL 2006 (5)	- n/a -	50.00
<b>TOTAL:</b>					<b>\$50.00</b>

PAYMENT INFORMATION					
1	AMOUNT:	\$50.00	POSTMARKED:	12/19/2006	
	TYPE:	CHECK	RECEIVED:	12/27/2006	
	CHECK NO:	2959			
	NAME:	LA CUESTA INTERNATIONAL, INC. PO BOX 4209 KINGMAN AZ 86402			

REMARKS

This receipt was generated by the automated BLM Collections and Billing System and is a paper representation of a portion of the official electronic record contained therein.



AMC 349367

**MAINTENANCE FEE PAYMENT**

Claimant Name: La Cuesta International, Inc.

Address: P.O. Box 4209

City: Kingman State: AZ Zip: 86402

Telephone: (928) 757-3660

E-mail address: bhillemeier@frontiernet.net

Signature: Frank Allen

Check here if this is a change of address.

RECEIVED  
 B.L.M. AZ STATE OFFICE  
 2006 AUG 30 A 9: 50  
 PHOENIX, ARIZONA

BLM  
 Date  
 Stamp

LINE NO.	AMC NUMBER	CLAIM/SITE NAME	COUNTY RECORDER DATA (If available)	TWP	RNG	SEC
1	349367	LCI-1	3003/463-464	27N	21W	29
2	349368	LCI-2	3003/465-466	27N	21W	29
3	349369	LCI-3	3003/467-468	27N	21W	29
4	349370	LCI-4	3003/469-470	27N	21W	29
5	349373	LCI-7	3003/475-476	27N	21W	29
6						
7						
8						
9						
10						

List additional claims on Form MCF114.

**Bureau of Land Management  
Arizona State Office**  
[www.az.blm.gov](http://www.az.blm.gov)

No. of Claims: 5 x \$125 = 625  
 Check No: 2906 Init. FMC  
 Receipt No.: 1353229  
**For BLM Use Only**

Form: MCF112  
Revised July 2005

This form is available from the **Arizona Department of Mines and Mineral Resources** and may be reproduced.

ENTERED IN COMPUTER  
RE 9/14/06

**United States Department of the Interior**  
**Bureau of Land Management**  
 BUSINESS & SUPPORT SVCS DIV  
 ONE N CENTRAL AVE  
 PHOENIX, AZ 85004 -2203  
 Phone: (602) 417-9200

Receipt

No: 1353229

<b>Transaction #:</b> 1398602	
<b>Date of Transaction:</b> 09/07/2006	
<b>CUSTOMER:</b>	LA CUESTA INTERNATIONAL INC BOX 4209 KINGMAN,AZ 86402

LINE #	QTY	DESCRIPTION	REMARKS	UNIT PRICE	TOTAL
1	1.00	LOCATABLE MINERALS / MINING CLAIMS-NOT NEW-UNADJUD,ONE AUTH NO. ONLY / MINING CLAIM MONEY RECEIVED (455) <b>CASES: AMC349367/\$625.00</b>	MAINT 2007/5	- n/a -	625.00
<b>TOTAL:</b>					<b>\$625.00</b>

PAYMENT INFORMATION					
1	AMOUNT:	\$625.00	POSTMARKED:	08/28/2006	
	TYPE:	CHECK	RECEIVED:	08/30/2006	
	CHECK NO:	2906			
	NAME:	LA CUESTA INTERNATIONAL, INC. BOX 4209 KINGMAN AZ 86402			

REMARKS


This receipt was generated by the automated BLM Collections and Billing System and is a paper representation of a portion of the official electronic record contained therein.

AMC 349367

**NOTICE OF INTENTION TO HOLD MINING CLAIMS/SITES**

When Recorded Return Document to:

FRANK L. HILLEMAYER  
LA CUESTA INTL, INC.  
P.O. BOX 4209  
KINGMAN, AZ 86402



Check here if this is a change of address.

Telephone: 928-757-3660

E-mail Address bhillemeyer@frontiernet.net

I (We) intend to hold the claims(s) and/or site(s) listed below for the calendar year 2006, and I (We) have filed or will file a Notice of Intent to Hold in the county where the claim (s) is located.

Reason for filing a Notice of Intent to Hold instead of an assessment work filing (check one):

- Maintenance fee was paid to maintain claim(s) during this assessment year.
- Mill or tunnel sites.
- Claim(s) was located during the current assessment year.
- BLM has deferred assessment work (attach copy of decision granting deferment, or pending petition for deferment including date petition was filed.)


Line No.	AMC NUMBER	CLAIM/SITE NAME	COUNTY RECORDER DATA (If available)	TWP	RNG	SEC
1	349367	LCI-1	3003/463-464	27N	21W	29
2	349368	LCI-2	3003/465-466	27N	21W	29
3	349369	LCI-3	3003/467-468	27N	21W	29
4	349370	LCI-4	3003/469-470	27N	21W	29
5	349373	LCI-7	3003/475-476	27N	21W	29
6						
7						
8						
9						
10						

ENTERED BY COMPUTER

RE 1/13/06



NOTICE OF INTENTION TO HOLD MINING CLAIMS/SITES  
page 2



BLM  
Date  
Stamp

ARIZONA  
STATE OFFICE  
PHOENIX, ARIZONA

2006 JAN - 3 P 1:11

LAND MANAGEMENT

- 1. State of Arizona, County of MOHAVE
- 2. I (Name) FRANK HALLEMEYER FOR LA CUESTA INTERNATIONAL, INC.
- 3. Reside at (Address) P.O. BOX 4209 / 3349 S. STALLION DR.


City KINGMAN County MOHAVE State AZ Zip 86402 being duly sworn, depose and say that I am a citizen of the United States, more than eighteen years of age, that all of the facts set forth in this notice, subject to the provisions and penalties of 18 U.S.C. 1001 pertaining to the filing of false, fictitious, or fraudulent statements with the United States, are true and correct according to the best of my knowledge, information and belief.

- 4. Owner's name and address (If not shown in Items 1-3 above). LA CUESTA INTERNATIONAL, INC.

5. Dated: 12/27/05 Signature: Francis L. Glenn

Bureau of Land Management  
Arizona State Office  
[www.az.blm.gov](http://www.az.blm.gov)

No. of Claims: \_\_\_\_\_ x \$<sup>10</sup><sub>3</sub> = \_\_\_\_\_  
 Check No: \_\_\_\_\_ Init. \_\_\_\_\_  
 Receipt No.: \_\_\_\_\_  
 For BLM Use Only



INDIVIDUAL ACKNOWLEDGMENT

State of Arizona

County of Mohave

ARIZONA  
STATE OFFICE  
PHOENIX, ARIZONA

2005 JAN - 3 P 1:11

LAND MANAGEMENT


On this the 27<sup>th</sup> day of December 2005  
Before me, Penny Glenn  
Printed Name of Notary Public

Frank L. Hillemeier  
Printed Name of Signer

Printed Name of Signer

personally known to me  
 proved to me on the basis of satisfactory evidence.

to be the person(s) whose name(s) is / are subscribed to the  
within instrument, and acknowledged that he/she/they  
executed it.



Penny Glenn  
Signature of Notary Public

Optional

Though the information in this section is not required by law, it may prove valuable  
to persons relying on the document and could prevent fraudulent removal and  
reattachment of this form to another document.

**Description of Attached Document**

Title or Type of Document Notice of intention to Hold.

Document Date 12-27-05 Number of Pages 2

Signer (s) Other than Named Above: \_\_\_\_\_

**United States Department of the Interior  
Bureau of Land Management**

BUSINESS & SUPPORT SVCS DIV  
ONE N CENTRAL AVE  
PHOENIX, AZ 85004 -2203  
Phone: (602) 417-9200

Receipt	
No:	1211522

<b>Transaction #:</b> 1252318	
<b>Date of Transaction:</b> 01/04/2006	
<b>CUSTOMER:</b>	FRANK HILLEMAYER PO BOX 4209 KINGMAN,AZ 86402

LINE #	QTY	DESCRIPTION	REMARKS	UNIT PRICE	TOTAL
1	1.00	LOCATABLE MINERALS / MINING CLAIMS-NOT NEW-UNADJUD,ONE AUTH NO. ONLY / MINING CLAIM MONEY RECEIVED (455) <b>CASES:</b> AMC349367/\$50.00	POL 2005/5	- n/a -	50.00
<b>TOTAL:</b>					<b>\$50.00</b>

PAYMENT INFORMATION		
1	AMOUNT: \$50.00	POSTMARKED: 12/28/2005
	TYPE: CHECK	RECEIVED: 01/03/2006
	CHECK NO: 2772	
	NAME: LA CUESTA INTERNATIONAL, INC. PO BOX 4209 KINGMAN AZ 86402	

REMARKS

This receipt was generated by the automated BLM Collections and Billing System and is a paper representation of a portion of the official electronic record contained therein.



La Cuesta International, Inc.  
P.O. Box 4209  
Kingman, AZ 86402

LAS VEGAS NV 890

28 DEC 2005 PM 5 L



RECEIVED  
BUREAU OF  
LAND MANAGEMENT  
2006 JAN -3 P 1:11  
ARIZONA  
STATE OFFICE  
PHOENIX, ARIZONA

Bureau of Land Management  
Arizona State Office – Mining Claims  
222 North Central Avenue  
Phoenix, AZ 85004-2203

85004+2203



91

Amc 349367

UNITED STATES DEPARTMENT OF THE INTERIOR  
BUREAU OF LAND MANAGEMENT

FORM APPROVED  
OMB NO. 1004-0114  
Expires: December 31, 2006

MAINTENANCE FEE WAIVER CERTIFICATION

SEE INSTRUCTIONS ON REVERSE

1. This small miner waiver is filed for the assessment year beginning at noon on September 1, 2005 and ending at noon on September 1, 2006.
2. The undersigned and all related parties owned ten or fewer mining claims, mill, or tunnel sites located and maintained on Federal lands in the United States of America on September 1, 2005.
3. The undersigned have performed the assessment work required by law for each mining claim listed prior to filing this waiver and understand that by filing this form; an affidavit of assessment work must be recorded by the December 30th following the filing of this waiver.
4. The undersigned understand that if the assessment work obligation has not yet come due under 30 U.S.C. 28 (for those claims in their first assessment year only); a notice of intent to hold reciting this condition must be recorded by the December 30th following the filing of this waiver.
5. The undersigned understand that mill and tunnel sites may also be listed upon this waiver and be waived from payment of the maintenance fee; and that a notice of intent to hold for these sites is required to be recorded by the December 30th immediately following the filing of this waiver.
6. The undersigned understand and acknowledge that pursuant to 43 U.S.C. 1212 and 18 U.S.C. 1001; the filing or recording of a false, fictitious, or fraudulent document with the Bureau of Land Management may result in a fine of up to \$250,000, a prison term not to exceed five years, or both.
7. The mining claims, mill or tunnel sites for which this waiver from payment of the maintenance fees is requested are:

CLAIM OR SITE NAME	BLM RECORDATION SERIAL NUMBER
1. LCI-1	349367
2. LCI-2	349368
3. LCI-3	349369
4. LCI-4	349370
5. LCI-7	349373
6.	
7.	
8.	
9.	
10.	

The owner(s) (claimants) of the above mining claims and sites are:

LA CUESTA INTERNATIONAL, INC.  
(Owner's Name - Please Print)

P.O. BOX 4209  
(Street or P.O. Box)

KINGMAN AZ 86402  
(City) (State) (Zip Code)

*Frank L. Hillemyer*  
(Owner's Signature)

Frank L. Hillemyer - V.P.

\_\_\_\_\_  
(Owner's Name - Please Print)

\_\_\_\_\_  
(Owner's Signature)

\_\_\_\_\_  
(Street or P.O. Box)

\_\_\_\_\_  
(City) (State) (Zip Code)

\_\_\_\_\_  
(Owner's Name - Please Print)

\_\_\_\_\_  
(Owner's Signature)

\_\_\_\_\_  
(Street or P.O. Box)

\_\_\_\_\_  
(City) (State) (Zip Code)

(Continued on page 2)

ENTERED INTO COMPUTER

9/21/05 AB

Received timely - post marked Aug 31, 05



(Owner's Name - Please Print)	(Owner's Signature)		
(Street or P.O. Box)	(City)	(State)	(Zip Code)
(Owner's Name - Please Print)	(Owner's Signature)		
(Street or P.O. Box)	(City)	(State)	(Zip Code)
(Owner's Name - Please Print)	(Owner's Signature)		
(Street or P.O. Box)	(City)	(State)	(Zip Code)
(Owner's Name - Please Print)	(Owner's Signature)		
(Street or P.O. Box)	(City)	(State)	(Zip Code)

**INSTRUCTIONS**

1. This certification is made under the provisions of § 1744 of Title 43 and § 28-28k of Title 30 of the United States Code; and the regulations thereunder (43 CFR Part 3830).
2. The claimant(s) **must** fill in the dates in paragraph 1 for the beginning and ending of the assessment year for which this waiver is sought.
3. The claimant(s) **must** fill in the date in paragraph 2 for the beginning of the assessment year for which this waiver is sought.
4. All claim and site names and Bureau of Land Management (BLM) serial numbers **must** be listed for the mining claims, mill sites, and tunnel sites for which the waiver is sought.
5. All owners of the mining claims, mill sites, and tunnel sites and their addresses **must** be given.
6. This waiver form **must** be signed by all the claimants or their designated agent, in original form. If an agent is designated, a notarized designation of agent, signed by all of the claimants with proper address given, **must** be submitted with this waiver.
7. This form **must** be filed no later than September 1st for the upcoming assessment year in the BLM State Office where the mining claims or sites are recorded, or the waiver cannot be granted by the BLM. (Example: to obtain a waiver for the assessment year 2000, which begins at noon on September 1, 1999, you **must** qualify for and file for a waiver no later than September 1, 1999, in the proper BLM State Office).
8. For all mining claims which require assessment work, you **must** record an affidavit of labor on or before the December 30th immediately following the filing of this waiver. For all other mining claims or sites waived, you must record a notice of intent to hold on or before the December 30th immediately following the filing of this waiver.
9. Mill and tunnel sites may also be listed upon this waiver and be waived from payment of the maintenance fee. A notice of intent to hold for these sites is required to be filed by the December 30th following the filing of this waiver.

**NOTICE/BURDEN HOURS STATEMENT**

The Privacy Act of 1974, *as amended*, and the regulation in 43 CFR 2.48(d) provide that you be furnished the following information in connection with the information required by this certification of waiver from rental fees.

**AUTHORITY:** 30 U.S.C. 28-28k; 43 U.S.C. 1201, 1457, 1740, and 1744; and 43 CFR 3830.

**PRINCIPLE PURPOSE:** This information is to be used to verify that the owner(s) (claimants) of a mining claim has complied with 30 U.S.C. 28f and is entitled to perform assessment work in lieu of paying the maintenance fee for the mining claims listed on this form.

**ROUTINE USE:** (1) Adjudication of the claimant(s) certification of waiver from paying the maintenance fee otherwise required by 30 U.S.C. 28f. (2) Disclosure may be made to appropriate Federal agencies when location is made within the agency's geographic area of responsibility. (3) Information from the record and/or the record will be transferred to the appropriate Federal, State, or local agency, or a member of the public in response to a specific request for pertinent information. (4) Information may also be provided to the Department of Justice or in a proceeding before a court or adjudicative body; or to Federal, State, local or foreign agencies when needed for enforcement of civil or criminal codes or applicable regulations concerning title rights upon the public land.

**EFFECT OF NOT PROVIDING INFORMATION:** Disclosure of this information is required by 30 U.S.C. 28f and 43 CFR Part 3830 for those qualified claimants wishing to take the small miner waiver allowed. Failure to supply the information required in this form to support the claimants certification of waiver from payment of the otherwise required maintenance fees will result in the waiver being disallowed and the mining claims subject to forfeiture by BLM under 30 U.S.C. 28i.

The Paperwork Reduction Act of 1995 requires us to inform you that:

This information is being collected to allow the BLM to determine if you qualify for a waiver from the payment of \$100 per mining claim or site maintenance fee established in 30 U.S.C. 28f and the implementing regulations at 43 CFR 3830. A response to this request is required in accordance with the statute to obtain your benefit.

BLM would like you to know that you do not have to respond to this, or any other, Federal agency-sponsored information collection unless it displays a currently valid OMB control number.

Public reporting burden for this form is estimated to average 8 minutes (0.133 hours) per response, including time to review instructions, gathering and maintaining data, and completing and reviewing the form. Direct comments regarding this burden estimate, or any other aspect of this form, to the U.S. Department of the Interior, Bureau of Land Management, (1004-0114) Bureau Information Collection Clearance Officer (WO-630), Mail Stop 401 LS, 1849 C St, N.W., Washington, D.C. 20240.

PHOENIX ARIZONA  
STATE OFFICE  
ARIZONA

FOR OFFICIAL USE ONLY

2005 SEP -2 P 2: 12

RECEIVED  
BUREAU OF  
LAND MANAGEMENT




La Cuesta International, Inc.  
P.O. Box 4209  
Kingman, AZ 86402

RECEIVED  
BUREAU OF  
LAND MANAGEMENT

2005 SEP -2 P 2: 12

ARIZONA  
STATE OFFICE  
PHOENIX, ARIZONA

Bureau of Land Management  
Arizona State Office – Mining Claims  
222 North Central Avenue  
Phoenix, AZ 85004



85004-2203



Amc 349367

**MAINTENANCE FEE PAYMENT**

Mining Claim Maintenance Fee Payment of \$<sup>125</sup>100 per claim or site is due on or before September 1, 2004, in lieu of assessment work for the upcoming assessment year beginning September 1 of the year noted above.

BUREAU OF LAND MANAGEMENT  
ARIZONA STATE OFFICE  
222 NORTH CENTRAL AVENUE  
PHOENIX, AZ 85004  
602-417-9200  
www.az.blm.gov

FOR BLM USE ONLY	
NO. OF CLAIMS: <u>5</u>	X \$100 = \$ <u>625</u>
RECEIPT NO: _____	CHECK NO: <u>2504</u>
INIT: <u>C</u>	

BLM SERIAL NUMBERS	NAME OF CLAIMS/SITES	COUNTY BOOK/DOCKET & PAGE OR FEE NUMBER
1. AMC <u>349367</u>	<u>LCI-1</u>	<u>3003/463-464</u>
2. AMC <u>349368</u>	<u>LCI-2</u>	<u>3003/465-466</u>
3. AMC <u>349369</u>	<u>LCI-3</u>	<u>3003/467-468</u>
4. AMC <u>349370</u>	<u>LCI-4</u>	<u>3003/469-470</u>
5. AMC <u>349373</u>	<u>LCI-7</u>	<u>3003/475-476</u>
6. AMC _____	_____	_____
7. AMC _____	_____	_____
8. AMC _____	_____	_____
9. AMC _____	_____	_____
10. AMC _____	_____	_____

List additional claims on the reverse side of this form.

CHECK HERE IF THIS IS A CHANGE OF ADDRESS

CLAIMANT'S NAME: La Cuesta International, Inc.

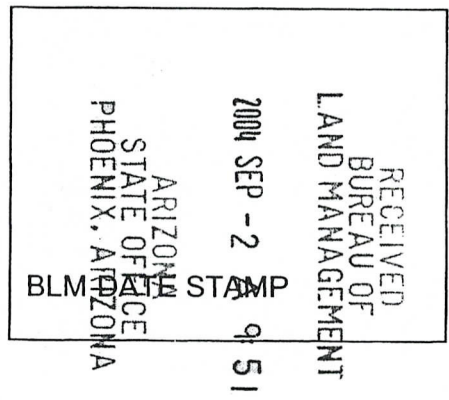
ADDRESS: P.O. Box 4209

CITY: Kingman STATE: AZ ZIP: 86402

PHONE: 928-757-3660

Signature: Frank L. Hillman

To record with the County, one claimant or an agent must sign.



ENTERED INTO COMPUTER  
10/12/04


La Cuesta International, Inc.  
P.O. Box 4209  
Kingman, AZ 86402

RECEIVED  
BUREAU OF  
LAND MANAGEMENT

2004 SEP -2 A 9:29

ARIZONA  
STATE OFFICE  
PHOENIX, ARIZONA

Bureau of Land Management  
Arizona State Office - Mining Claims  
222 North Central Avenue  
Phoenix, AZ 85004



85004+2203





**United States Department of the Interior**  
**Bureau of Land Management**  
 BUSINESS & SUPPORT SVCS DIV  
 222 N CENTRAL AVE  
 PHOENIX, AZ 85004 -2203  
 Phone: (602) 417-9200

Receipt	
No:	947551

**Transaction #:** 982006  
**Date of Transaction:** 09/07/2004

<b>CUSTOMER:</b>	LA CUESTA INTL INC PO BOX 4209 KINGMAN, AZ 86402
------------------	--

LINE #	QTY	DESCRIPTION	REMARKS	UNIT PRICE	TOTAL
1	1.00	LOCATABLE MINERALS / MINING CLAIMS-NOT NEW-UNADJUD, ONE AUTH NO. ONLY / MINING CLAIM MONEY RECEIVED (455) <b>CASES: AMC349367/\$625.00</b>	MAINT 2005 - 5	- n/a -	625.00
<b>TOTAL:</b>					<b>\$625.00</b>

PAYMENT INFORMATION			
1	<b>AMOUNT:</b>	\$625.00	<b>POSTMARKED:</b> 08/31/2004
	<b>TYPE:</b>	CHECK	<b>RECEIVED:</b> 09/02/2004
	<b>CHECK NO:</b>	2504	
	<b>NAME:</b>	LA CUESTA INTERNATIONAL, INC. PO BOX 4209 KINGMAN AZ 86402	

REMARKS

This receipt was generated by the automated BLM Collections and Billing System and is a paper representation of a portion of the official electronic record contained therein.

UNITED STATES  
DEPARTMENT OF THE INTERIOR  
BUREAU OF LAND MANAGEMENT

461

MAINTENANCE FEE WAIVER CERTIFICATION

FORM APPROVED  
OMB NO. 1004-0114  
Expires: November 30, 2003

SEE INSTRUCTIONS ON NEXT PAGE

AMC 349367

1. This small miner waiver is filed for the assessment year beginning at noon on September 1, 2003 and ending at noon on September 1, 2004.
2. The undersigned and all related parties owned ten or fewer mining claims, mill, or tunnel sites located and maintained on Federal lands in the United States of America on September 1, 2003.
3. The undersigned have performed the assessment work **required by law** for each mining claim listed **prior to filing this waiver** and understand that by filing this form; an affidavit of assessment work **must** be recorded by the December 30th following the filing of this waiver.
4. The undersigned understand that if the assessment work obligation has not yet come due under 30 U.S.C. 28 (for those claims in their first assessment year only); a notice of intent to hold reciting this condition **must** be recorded by the December 30th following the filing of this waiver.
5. The undersigned understand that mill and tunnel sites may also be listed upon this waiver and be waived from payment of the maintenance fee; and that a notice of intent to hold for these sites is required to be recorded by the December 30th immediately following the filing of this waiver.
6. The undersigned understand and acknowledge that pursuant to 43 U.S.C. 1212 and 18 U.S.C. 1001; the filing or recording of a false, fictitious, or fraudulent document with the Bureau of Land Management may result in a fine of up to \$250,000, a prison term not to exceed five years, or both.
7. The mining claims, mill or tunnel sites for which this waiver from payment of the maintenance fees is requested are:

	CLAIM OR SITE NAME	BLM RECORDATION SERIAL NUMBER
1.	LCI-1	349367
2.	LCI-2	349368
3.	LCI-3	349369
4.	LCI-4	349370
5.	LCI-7	349373
6.		
7.		
8.		
9.		
10.		

The owner(s) (claimants) of the above mining claims and sites are:

La Cuesta International, Inc.

(Owner's Name - Please Print)

4837 Scotty Dr.

(Street or P.O. Box)

Kingman

(City)

AZ

(State)

86401

(Zip Code)

Frank L. Williams

(Owner's Signature)

Vice President

Treasurer

(Owner's Name - Please Print)

(Street or P.O. Box)

(City)

(State)

(Zip Code)

(Owner's Name - Please Print)

(Street or P.O. Box)

(City)

(State)

(Zip Code)

(Owner's Signature)

(Owner's Signature)

ENTERED IN COMPUTER

9/30/03 MAI

RECEIVED  
BUREAU OF LAND MANAGEMENT  
STATE OFFICE  
ARIZONA  
PHOENIX, ARIZONA  
2003 SEP - 5 A 10: 23

(Owner's Name - Please Print)	(Owner's Signature)		
(Street or P.O. Box)	(City)	(State)	(Zip Code)
(Owner's Name - Please Print)	(Owner's Signature)		
(Street or P.O. Box)	(City)	(State)	(Zip Code)
(Owner's Name - Please Print)	(Owner's Signature)		
(Street or P.O. Box)	(City)	(State)	(Zip Code)
(Owner's Name - Please Print)	(Owner's Signature)		
(Street or P.O. Box)	(City)	(State)	(Zip Code)

**INSTRUCTIONS**

1. This certification is made under the provisions of § 1744 of Title 43 and § 28-28k of Title 30 of the United States Code; and the regulations thereunder (43 CFR Part 3830).
2. The claimant(s) must fill in the dates in paragraph 1 for the beginning and ending of the assessment year for which this waiver is sought.
3. The claimant(s) must fill in the date in paragraph 2 for the beginning of the assessment year for which this waiver is sought.
4. All claim and site names and Bureau of Land Management (BLM) serial numbers must be listed for the mining claims, mill sites, and tunnel sites for which the waiver is sought.
5. All owners of the mining claims, mill sites, and tunnel sites and their addresses must be given.
6. This waiver form must be signed by all the claimants or their designated agent, in original form. If an agent is designated, a notarized designation of agent, signed by all of the claimants with proper address given, must be submitted with this waiver.
7. This form must be filed no later than September 1st for the upcoming assessment year in the BLM State Office where the mining claims or sites are recorded, or the waiver cannot be granted by the BLM. (Example: to obtain a waiver for the assessment year 2000, which begins at noon on September 1, 1999, you must qualify for and file for a waiver no later than September 1, 1999 in the proper BLM State Office).
8. For all mining claims which require assessment work, you must record an affidavit of labor on or before the December 30th immediately following the filing of this waiver. For all other mining claims or sites waived, you must record a notice of intent to hold on or before the December 30th immediately following the filing of this waiver.
9. Mill and tunnel sites may also be listed upon this waiver and be waived from payment of the maintenance fee. A notice of intent to hold for these sites is required to be filed by the December 30th following the filing of this waiver.

**NOTICE/BURDEN HOURS STATEMENT**

The Privacy Act of 1974 and the regulations in 43 CFR 2.48(d) provide that you be furnished the following information in connection with the information required by this certification of waiver from rental fees.

**AUTHORITY:** 30 U.S.C. 28-28k; 43 U.S.C. 1201, 1457, 1740, and 1744; and 43 CFR 3830.

**PRINCIPLE PURPOSE:** This information is to be used to verify that the owner(s) (claimants) of a mining claim has complied with 30 U.S.C. 28f and is entitled to perform assessment work in lieu of paying the maintenance fee for the mining claims listed on this form.

**ROUTINE USE:** (1) Adjudication of the claimant(s) certification of waiver from paying the maintenance fee otherwise required by 30 U.S.C. 28f. (2) Disclosure may be made to appropriate Federal agencies when location is made within the agency's geographic area of responsibility. (3) Information from the record and/or the record will be transferred to the appropriate Federal, State, or local agency, or a member of the public in response to a specific request for pertinent information. (4) Information may also be provided to the Department of Justice or in a proceeding before a court or adjudicative body; or to Federal, State, local or foreign agencies when needed for enforcement of civil or criminal codes or applicable regulations concerning title rights upon the public land.

**EFFECT OF NOT PROVIDING INFORMATION:** Disclosure of this information is required by 30 U.S.C. 28f and 43 CFR Part 3830 for those qualified claimants wishing to take the small miner waiver allowed. Failure to supply the information required in this form to support the claimants certification of waiver from payment of the otherwise required maintenance fees will result in the waiver being disallowed and the mining claims subject to forfeiture by BLM under 30 U.S.C. 28i.

The Paperwork Reduction Act of 1995 requires us to inform you that: This information is being collected to allow the BLM to determine if you qualify for a waiver from the payment of \$100 per mining claim or site maintenance fee established in 30 U.S.C. 28f and the implementing regulations at 43 CFR 3830. A response to this request is required in accordance with the statute to obtain your benefit.

BLM would like you to know that you do not have to respond to this, or any other, Federal agency-sponsored information collection unless it displays a currently valid OMB control number.

Public reporting burden for this form is estimated to average 8 minutes (0.133 hours) per response, including time to review instructions, gathering and maintaining data, and completing and reviewing the form. Direct comments regarding this burden estimate, or any other aspect of this form, to the U.S. Department of the Interior, Bureau of Land Management (1004-0114), Bureau Information Collection Clearance Officer (WO-630), Mail Stop 401 LS, 1849 C St., N.W., Washington, D.C. 20240.

FOR OFFICIAL USE ONLY



AMC 349367

**MAINTENANCE FEE PAYMENT**

Mining Claim Maintenance Fee Payment of \$100 per claim or site is due on or before September 1, 2003, in lieu of assessment work for the upcoming assessment year beginning September 1 of the year noted above.

BUREAU OF LAND MANAGEMENT  
ARIZONA STATE OFFICE  
222 NORTH CENTRAL AVENUE  
PHOENIX, AZ 85004  
602-417-9200  
www.az.blm.gov

FOR BLM USE ONLY	
NO. OF CLAIMS: _____	X \$100 = \$ _____
RECEIPT NO: _____	CHECK NO: _____
INIT: _____	

BLM SERIAL NUMBERS	NAME OF CLAIMS/SITES	COUNTY BOOK/DOCKET & PAGE OR FEE NUMBER
1. AMC <u>349367</u>	<u>LCI-1</u>	<u>3003/463-464</u>
2. AMC <u>349368</u>	<u>LCI-2</u>	<u>3003/465-466</u>
3. AMC <u>349369</u>	<u>LCI-3</u>	<u>3003/467-468</u>
4. AMC <u>349370</u>	<u>LCI-4</u>	<u>3003/469-470</u>
5. AMC <u>349373</u>	<u>LCI-7</u>	<u>3003/469-476</u>
6. AMC _____	_____	_____
7. AMC _____	_____	_____
8. AMC _____	_____	_____
9. AMC _____	_____	_____
10. AMC _____	_____	_____

List additional claims on the reverse side of this form.

CHECK HERE IF THIS IS A CHANGE OF ADDRESS

CLAIMANT'S NAME: La Cuesta International, Inc.


ADDRESS: 4837 Scotty Dr.

CITY: Kingman STATE: AZ ZIP: 86401

PHONE: (928) 692-1800

Signature: Frank L. Wilby

To record with the County, one claimant or an agent must sign.



ENTERED IN COMPUTER

9/30/01 *mtt*

*TES*

- 11. AMC \_\_\_\_\_
- 12. AMC \_\_\_\_\_
- 13. AMC \_\_\_\_\_
- 14. AMC \_\_\_\_\_
- 15. AMC \_\_\_\_\_
- 16. AMC \_\_\_\_\_
- 17. AMC \_\_\_\_\_
- 18. AMC \_\_\_\_\_
- 19. AMC \_\_\_\_\_
- 20. AMC \_\_\_\_\_

43 CFR 3833.0-5(e) (August 30, 1994) requires that the names of all of the owners and their current addresses shall be identified on all instruments required to be recorded or filed by the regulation, 43 CFR Subpart 3833.

NAME: \_\_\_\_\_ ADDRESS: \_\_\_\_\_  
 CITY: \_\_\_\_\_ STATE: \_\_\_\_\_ ZIP: \_\_\_\_\_ IS THIS A NEW ADDRESS ..

NAME: \_\_\_\_\_ ADDRESS: \_\_\_\_\_  
 CITY: \_\_\_\_\_ STATE: \_\_\_\_\_ ZIP: \_\_\_\_\_ IS THIS A NEW ADDRESS ..

NAME: \_\_\_\_\_ ADDRESS: \_\_\_\_\_  
 CITY: \_\_\_\_\_ STATE: \_\_\_\_\_ ZIP: \_\_\_\_\_ IS THIS A NEW ADDRESS ..

NAME: \_\_\_\_\_ ADDRESS: \_\_\_\_\_  
 CITY: \_\_\_\_\_ STATE: \_\_\_\_\_ ZIP: \_\_\_\_\_ IS THIS A NEW ADDRESS ..

January 30, 2003

<p>FOR BLM USE ONLY</p> <p>DATE ENTERED INTO COMPUTER: _____</p> <p>INITIALS: _____ VERIFIED: _____</p>
---

Return Document to:  
Frank L. Hillemeier  
4837 Scotty Dr.  
Kingman, AZ 86401  
Telephone: (928) 692-1800

A3850-1(NOV.2001)

No. of Claims:	<u>5</u>	x \$5 =	<u>25</u>
Receipt No.:	<u>2258</u>	Check No.:	<u>2258</u>
Init:	<u>FW</u>		
FOR BLM USE ONLY			

**AFFIDAVIT OF PERFORMANCE OF ANNUAL WORK.** Also fill in Items 1 through 9 and the reverse side of this document.

**NOTICE OF INTENTION TO HOLD.** I intend to hold the claim(s)/site(s) listed on the reverse side of this document for the calendar year 2003. Also fill in Items 1 through 4 and Item 9.

Notices of Intention to Hold are for mill sites and tunnel sites or for mining claims when assessment work has not been done, regardless of whether the annual assessment has been suspended, deferred, or not yet accrued. The filing of a Notice of Intention to Hold shall not relieve the owner of complying with federal and state laws pertaining to the performance of annual assessment work. Notices of Intention to Hold for mill sites or tunnel sites need not be county recorded. For mining claims the form filed with the Bureau of Land Management (BLM) must be identical to the one that was or will be filed with the county.

Evidence of Annual Assessment Work or a Notice of Intention to Hold must be filed each calendar year following the calendar year in which the claim/site was located. **All claims listed on a single affidavit must be contiguous.**

1. State of Arizona, County of Mohave ss:  
2. I, (Name) Frank L. Hillemeier  
3. Reside at (Address) 4837 Scotty Dr.  
City Kingman, County Mohave, State Arizona Zip 86401

being duly sworn, deposes and says that he/she is a citizen of the United States, more than eighteen years of age, that all of the facts set forth in this affidavit/notice, subject to the provisions and penalties of 18 U.S.C. 1001 pertaining to the filing of false, fictitious, or fraudulent statements with the United States, are true and correct according to the best of my knowledge, information and belief.

4. Owner's name and address (If not shown in Items 1-3 above). **Check here if this is a change of address.**

La Cuesta International, Inc., 4837 Scotty Dr., Kingman  
AZ, 86401

5. That I am personally acquainted with the mining claim(s). The work and improvements were made by and at the expense of the owner(s) of said claim(s). Said contiguous group of claims, listed on the reverse side of this document, are situated in the \_\_\_\_\_ Mining District, \_\_\_\_\_ County, Arizona.

6. That between the dates starting at 12 o'clock noon on September 1, 20\_\_\_\_ and ending at 12 o'clock noon on September 1, 20\_\_\_\_ at least \$ \_\_\_\_\_ Dollars worth of work and improvements were done and performed upon said claim(s) or upon one or more of a contiguous group of claims for the benefit of all, or wholly or partly, outside of a contiguous group of claims for the benefit of all, not including the location work.

7. That the following persons were employed to perform the work and improvements described herein: \_\_\_\_\_

ENTERED IN COMPUTER


9/30/01 MDT



8. That the work and improvements performed were: \_\_\_\_\_  
 \_\_\_\_\_  
 \_\_\_\_\_

9. Dated: 8-29-03 Signature: Frank L. Hillemeyer

SUBSCRIBED AND SWORN TO before me, a Notary Public, this 29<sup>th</sup> day of August, 2003  
 by Frank L. Hillemeyer  
 Notary Public Dorothy Ellen Boyer  
 MY COMMISSION EXPIRES 7-11-05



If the claims/sites have consecutive BLM numbers and are in the same Township, Range and Section(s), they may be listed as follows:


Claim/Site Name	Serial Number	Dkt/Pg or Record # of Orig Location Notice	TWN SHP	RNG	SEC(S)
Sample 1 - 10	A MC 19640 - 49	Dkt/Pg 1025/1-10 Recording #9106173-82	4N	20W	36
<u>LCI-1</u>	<u>349367</u>	<u>3003/463-464</u>	<u>27N</u>	<u>21W</u>	<u>29</u>
<u>LCI-2</u>	<u>349368</u>	<u>3003/465-466</u>	<u>"</u>	<u>"</u>	<u>"</u>
<u>LCI-3</u>	<u>349369</u>	<u>3003/467-468</u>	<u>"</u>	<u>"</u>	<u>"</u>
<u>LCI-4</u>	<u>349370</u>	<u>3003/469-470</u>	<u>"</u>	<u>"</u>	<u>"</u>
<u>LCI-7</u>	<u>349373</u>	<u>3003/475-476</u>	<u>"</u>	<u>"</u>	<u>"</u>

BLM requires a \$5 nonrefundable service charge for each mining claim, mill site or tunnel site payable on or before December 30<sup>th</sup> (not the 31<sup>st</sup>). Mail to:

Bureau of Land Management  
 222 North Central Avenue  
 Phoenix, Arizona 85004-2203  
 602-417-9200  
 www.az.blm.gov

This form is for the purpose of complying with the laws of the United States Department of the Interior, Bureau of Land Management and the State of Arizona pertaining to assessment work and/or notice of intention to hold. 30 U.S.C. 28, 43 CFR 3833.2, ARS 27-208. Subject to Paperwork Reduction Act and Privacy Act statements available at the BLM AZ State Office. This form is not copyrighted. It may be reproduced without permission.

BLM Date Stamp

5 claims @ \$100 

Progress in Minerals Exploration  
United States and Latin America

**LCI**

**La Cuesta International, Inc.**

FRANK L. HILLEMAYER  
KINGMAN OFFICE  
4837 Scotty Drive  
Kingman, Arizona 86401

Telephone (928) 692-1800  
Fax (928) 692-1811  
E-Mail: lacuesta@citlink.net

August 29, 2003

Bureau of Land Management  
Mining Claims Office  
222 North Central Avenue  
Phoenix, AZ 85004-2203

RECEIVED  
BUREAU OF  
LAND MANAGEMENT  
ARIZONA  
STATE OFFICE  
PHOENIX, ARIZONA

2003 SEP -5 A 10:23

**Re: LCI-1 through LCI-4 and LCI-7 Unpatented Mining Claims.**

Dear BLM,


Please find enclosed check number 2258 in the amount of \$525.00 to cover the Maintenance Fee payment and Notice of Intention to Hold fees for the following 5 unpatented lode mining claims situated in Mohave County, Arizona

<u>Claim Name</u>	<u>BLM AMC Number</u>
LCI-1	349367
LCI-2	349368
LCI-3	349369
LCI-4	349370
LCI-7	349373

Please be advised that the owner, La Cuesta International, Inc., (LCI) filed a waiver last year for 2003, but the work was not completed. For this reason, LCI is paying the \$100.00 per claim maintenance fee and is also filing a Notice of Intent to Hold. LCI desires to complete work on the property for the upcoming assessment year, so is also filing the enclosed Maintenance Fee Waiver Certification for year 2004.

Thank you for your assistance in this matter. If you have any questions, please give me a call at (928) 692-1800.

Sincerely,



Frank L. Hillemeier

**United States Department of the Interior**  
**Bureau of Land Management**  
 BUSINESS & SUPPORT SVCS DIV  
 222 N CENTRAL AVE  
 PHOENIX, AZ 85004 -2203  
 Phone: (602) 417-9200

Receipt	
No:	746622

**Transaction #:** 776254  
**Date of Transaction:** 09/05/2003

<b>CUSTOMER:</b>	LA CUESTA INTERNATIONAL, INC 4837 SCOTTY DRIVE KINGMAN, AZ 86401
------------------	--

LINE #	QTY	DESCRIPTION	REMARKS	UNIT PRICE	TOTAL
1	1.00	LOCATABLE MINERALS / MINING CLAIMS-NOT NEW-UNADJUD, ONE AUTH NO. ONLY / MINING CLAIM MONEY RECEIVED (455) <b>CASES: AMC349367/\$525.00</b>	NOTICE OF INTENT 2003 (5) MAIN 2004 (5)	- n/a -	525.00
<b>TOTAL:</b>					<b>\$525.00</b>

PAYMENT INFORMATION																	
1	<table border="1"> <tr> <td><b>AMOUNT:</b></td> <td>\$525.00</td> <td><b>POSTMARKED:</b></td> <td>09/02/2003</td> </tr> <tr> <td><b>TYPE:</b></td> <td>CHECK</td> <td><b>RECEIVED:</b></td> <td>09/05/2003</td> </tr> <tr> <td><b>CHECK NO:</b></td> <td>2258</td> <td></td> <td></td> </tr> <tr> <td><b>NAME:</b></td> <td colspan="3">LA CUESTA INERNATIONL, INC.            4837 SCOTTY DRIVE            KINGMAN AZ 86401</td> </tr> </table>	<b>AMOUNT:</b>	\$525.00	<b>POSTMARKED:</b>	09/02/2003	<b>TYPE:</b>	CHECK	<b>RECEIVED:</b>	09/05/2003	<b>CHECK NO:</b>	2258			<b>NAME:</b>	LA CUESTA INERNATIONL, INC. 4837 SCOTTY DRIVE KINGMAN AZ 86401		
<b>AMOUNT:</b>	\$525.00	<b>POSTMARKED:</b>	09/02/2003														
<b>TYPE:</b>	CHECK	<b>RECEIVED:</b>	09/05/2003														
<b>CHECK NO:</b>	2258																
<b>NAME:</b>	LA CUESTA INERNATIONL, INC. 4837 SCOTTY DRIVE KINGMAN AZ 86401																

REMARKS

This receipt was generated by the automated BLM Collections and Billing System and is a paper representation of a portion of the official electronic record contained therein.





Return Document to:

For BLM Use Only

AZ-3850-1 (July 1992)

Frank Hillemeyer  
La Cuesta International, Inc.  
4837 Scotty Dr.  
Kingman, AZ 86401  
Telephone # (928) 692-1800

5 @ \$5<sup>00</sup> = \$25<sup>00</sup>  
CR 2113  
Ced



**AFFIDAVIT OF PERFORMANCE OF ANNUAL WORK.**

Also fill in ITEMS 1 through 9 and the reverse side of this document.



**NOTICE OF INTENTION TO HOLD**

I intend to hold the claims(s)/site(s) listed on the reverse side of this document for the calendar year 19\_\_.  
Also fill in ITEMS 1 through 4 and ITEM 9.

NOTICES OF INTENTION TO HOLD ARE FOR MILLSITES AND TUNNEL SITES OR FOR MINING CLAIMS WHEN ASSESSMENT WORK HAS NOT BEEN DONE, REGARDLESS OF WHETHER THE ANNUAL ASSESSMENT HAS BEEN SUSPENDED, DEFERRED, OR NOT YET ACCRUED. THE FILING OF A NOTICE OF INTENTION TO HOLD SHALL NOT RELIEVE THE OWNER OF COMPLYING WITH FEDERAL AND STATE LAWS PERTAINING TO THE PERFORMANCE OF ANNUAL ASSESSMENT WORK. NOTICES OF INTENTION TO HOLD FOR MILL SITES OR TUNNEL SITES NEED NOT BE COUNTY RECORDED. FOR MINING CLAIMS THE FORM FILED WITH THE BLM MUST BE IDENTICAL TO THE ONE THAT WAS OR WILL BE FILED WITH THE COUNTY.

Evidence of Annual Assessment Work or a Notice of Intention to Hold must be filed each calendar year following the calendar year in which the claim/site was located.

ALL CLAIMS LISTED ON A SINGLE AFFIDAVIT MUST BE CONTIGUOUS.

1. State of Arizona, County of Mohave ss:  
2. I, (Name) Frank Hillemeyer  
3. Reside at (Address) 4837 Scotty Dr.  
City Kingman, County Mohave, State AZ, Zip 86401

being duly sworn, deposes and says that he/she is a citizen of the United States, more than eighteen years of age, that all of the facts set forth in this affidavit/notice, subject to the provisions and penalties of 18 USC 1001 pertaining to the filing of false, fictitious, or fraudulent statements with the United States, are true and correct according to the best of my knowledge, information and belief.

4. Owner's Name and Address (If not shown in items 1-3 above) CHECK HERE IF THIS IS A CHANGE OF ADDRESS   
La Cuesta International, Inc.  
4837 Scotty Dr.  
Kingman, AZ 86401

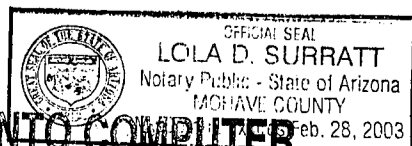
5. That I am personally acquainted with the mining claims(s). The work and improvements were made by and at the expense of the owner(s) of said claim(s). Said contiguous group of claims, listed on the reverse side of this document, are situated in the Mount Tipton Mining District, Mohave County, Arizona.

6. That between the dates starting at 12 o'clock noon on September 1, <sup>2001</sup>~~19~~ And ending at 12 o'clock noon on September 1, <sup>2002</sup>~~19~~ at least \$ 500.00 Dollars worth of work and improvements were done and performed upon said claim(s) or upon one or more of a contiguous group of claims for the benefit of all, or wholly or partly outside of a contiguous group of claims for the benefit of all, not including the location work.

7. That the following persons were employed to perform the work and improvements described herein: Luadra Minovals  
Ed Huskinson - Geologist 4804 Steinke Dr., Kingman, AZ 86401 tel. 928-757-8228

8. That the work and improvements performed were: Surface rock-chip sampling. Geochemistry.  
Report writing.

9. Dated: 12-23-02, Signature: Frank Hillemeyer  
SUBSCRIBED AND SWORN TO before me, a Notary Public, this 23 day of December, 19 2002  
by Frank Hillemeyer  
Notary Public Lola D. Surratt  
MY COMMISSION EXPIRES Feb. 28, 2003



1151037K  
ENTERED INTO COMPUTER

If the claims/sites have consecutive BLM#s and are in the same Township, Range and Section(s), they may be listed as follows:

SAMPLE 1 - 10                      A MC 19640 - 49                      DKT/Pg 1025/1-10                      4N      20W      36  
 RECORDING #9106173-82.

CLAIM/SITE NAME	SERIAL NUMBER	Dkt/Pg or Recording # Of ORIGINAL LOCATION		TWN SHP	RNG	SEC(S)
		NOTICE				
1. LCI-1	AMC 349367	3003/463-464		27N	21W	29
2. LCI-2	AMC 349368	3003/465-466		"	"	"
3. LCI-3	AMC 349369	3003/467-468		"	"	"
4. LCI-4	AMC 349370	3003/469-470		"	"	"
5. LCI-7	AMC 349373	3003/475-476		"	"	"
6.	AMC					
7.	AMC					
8.	AMC					
9.	AMC					
10.	AMC					
11.	AMC					
12.	AMC					
13.	AMC					
14.	AMC					
15.	AMC					
16.	AMC					
17.	AMC					
18.	AMC					
19.	AMC					
20.	AMC					
21.	AMC					
22.	AMC					
23.	AMC					
24.	AMC					
25.	AMC					
26.	AMC					
27.	AMC					
28.	AMC					
29.	AMC					
30.	AMC					

**FILE WITH: BUREAU OF LAND MANAGEMENT, 222 NORTH CENTRAL AVENUE, PHOENIX, ARIZONA 85004-2203 and the respective county recorder, ON OR BEFORE DECEMBER 30th (NOT THE 31st). BLM requires a \$5.00 nonrefundable service charge for each mining claim, mill site or tunnel site.**

This form is for the purpose of complying with the laws of the United States Department of the Interior, Bureau of Land Management and the State of Arizona pertaining to assessment work and/or notice of intention to hold. 30 USC 28, 43 CFR 3833.2, ARS 27-208. Subject to Paperwork Reduction Act and Privacy Act statements available at the BLM AZ State Office. This form is not copyrighted. It may be reproduced without restriction.

**For BLM Use Only**

DEC 26 2002

BLM AZ  
PHOENIX, ARIZONA



United States Department of the Interior  
 Bureau of Land Management  
 BUSINESS & SUPPORT SVCS DIV  
 222 N CENTRAL AVE  
 PHOENIX, AZ 85004 -2203  
 Phone: (602) 417-9200

Receipt	
No:	612736

Transaction #: 638918	
Date of Transaction: 12/27/2002	
CUSTOMER:	LA CUESTA INTL INC 4837 SCOTTY DR KINGMAN,AZ 86401

LINE #	QTY	DESCRIPTION	REMARKS	UNIT PRICE	TOTAL
1	1.00	LOCATABLE MINERALS / MINING CLAIMS-NOT NEW-UNADJUD,ONE AUTH NO. ONLY / MINING CLAIM MONEY RECEIVED (455) CASES: AMC349367/\$25.00	POL 2002 (5)	- n/a -	25.00
<b>TOTAL:</b>					<b>\$25.00</b>

PAYMENT INFORMATION					
1	AMOUNT:	\$25.00	POSTMARKED:	12/24/2002	
	TYPE:	CHECK	RECEIVED:	12/26/2002	
	CHECK NO:	2113			
	NAME:	LA CUESTA INTERNATIONAL, INC. 4837 SCOTTY DR KINGMAN AZ 86401			

REMARKS

This receipt was generated by the automated BLM Collections and Billing System and is a paper representation of a portion of the official electronic record contained therein.

UNITED STATES  
DEPARTMENT OF THE INTERIOR  
BUREAU OF LAND MANAGEMENT

265

FORM APPROVED  
OMB NO. 1004-0114  
Expires: December 31, 2002

MAINTENANCE FEE WAIVER CERTIFICATION

SEE INSTRUCTIONS ON REVERSE

AMC 349367

1. This small miner waiver is filed for the assessment year beginning at noon on September 1, 2002 and ending at noon on September 1, 2003
2. The undersigned and all related parties owned ten or fewer mining claims, mill, or tunnel sites located and maintained on Federal lands in the United States of America on September 1, 2002.
3. The undersigned have performed the assessment work **required by law** for each mining claim listed **prior to filing this waiver** and understand that by filing this form; an affidavit of assessment work **must** be recorded by the December 30th following the filing of this waiver.
4. The undersigned understand that if the assessment work obligation has not yet come due under 30 U.S.C. 28 (for those claims in their first assessment year only); a notice of intent to hold reciting this condition **must** be recorded by the December 30th following the filing of this waiver.
5. The undersigned understand that mill and tunnel sites may also be listed upon this waiver and be waived from payment of the maintenance fee; and that a notice of intent to hold for these sites is required to be recorded by the December 30th immediately following the filing of this waiver.
6. The undersigned understand and acknowledge that pursuant to 43 U.S.C. 1212 and 18 U.S.C. 1001; the filing or recording of a false, fictitious, or fraudulent document with the Bureau of Land Management may result in a fine of up to \$250,000, a prison term not to exceed five years, or both.
7. The mining claims, mill or tunnel sites for which this waiver from payment of the maintenance fees is requested are:

CLAIM OR SITE NAME	BLM RECORDATION SERIAL NUMBER
1. LCI-1	349367
2. LCI-2	349368
3. LCI-3	349369
4. LCI-4	349370
5. LCI-7	349373
6.	
7.	
8.	
9.	
10.	

The owner(s) (claimants) of the above mining claims and sites are:

LA CUESTA INTERNATIONAL, INC.

(Owner's Name - Please Print)

4837 SCOTTY DRIVE

(Street or P.O. Box)

KINGMAN

(City)

AZ

(State)

86401

(Zip Code)

*Frank L. Hillemeyer* 8/26/02  
(Owner's Signature)

Frank L. Hillemeyer: Vice President  
Treasurer

(Owner's Name - Please Print)

(Street or P.O. Box)

(City)

(State)

(Zip Code)

(Owner's Signature)

(Owner's Name - Please Print)

(Street or P.O. Box)

(City)

(State)

(Zip Code)

(Owner's Signature)

(Continued on reverse)

ENTERED IN COMPUTER

9/3/02 *MAH*

(Owner's Name - Please Print)

(Owner's Signature)

(Street or P.O. Box)

(City)

(State)

(Zip Code)

(Owner's Name - Please Print)

(Owner's Signature)

(Street or P.O. Box)

(City)

(State)

(Zip Code)

(Owner's Name - Please Print)

(Owner's Signature)

(Street or P.O. Box)

(City)

(State)

(Zip Code)

(Owner's Name - Please Print)

(Owner's Signature)

(Street or P.O. Box)

(City)

(State)

(Zip Code)

**INSTRUCTIONS**

1. This certification is made under the provisions of § 1744 of Title 43 and § 28-28k of Title 30 of the United States Code; and the regulations thereunder (43 CFR Part 3830).
2. The claimant(s) **must** fill in the dates in paragraph 1 for the beginning and ending of the assessment year for which this waiver is sought.
3. The claimant(s) **must** fill in the date in paragraph 2 for the beginning of the assessment year for which this waiver is sought.
4. All claim and site names and Bureau of Land Management (BLM) serial numbers **must** be listed for the mining claims, mill sites, and tunnel sites for which the waiver is sought.
5. All owners of the mining claims, mill sites, and tunnel sites and their addresses **must** be given.
6. This waiver form **must** be signed by all the claimants or their designated agent, in original form. If an agent is designated, a notarized designation of agent, signed by all of the claimants with proper address given, **must** be submitted with this waiver.

7. This form **must** be filed no later than September 1st for the upcoming assessment year in the BLM State Office where the mining claims or sites are recorded, or the waiver cannot be granted by the BLM. (Example: to obtain a waiver for the assessment year 2000, which begins at noon on September 1, 1999, you **must** qualify for and file for a waiver no later than September 1, 1999 in the proper BLM State Office).
8. For all mining claims which require assessment work, you **must** record an affidavit of labor on or before the December 30th immediately following the filing of this waiver. For all other mining claims or sites waived, you **must** record a notice of intent to hold on or before the December 30th immediately following the filing of this waiver.
9. Mill and tunnel sites may also be listed upon this waiver and be waived from payment of the maintenance fee. A notice of intent to hold for these sites is required to be filed by the December 30th following the filing of this waiver.

**NOTICE/BURDEN HOURS STATEMENT**

The Privacy Act of 1974, *as amended*, and the regulation in 43 CFR 2.48(d) provide that you be furnished the following information in connection with the information required by this certification of waiver from rental fees.

**AUTHORITY:** 30 U.S.C. 28-28k; 43 U.S.C. 1201, 1457, 1740, and 1744; and 43 CFR 3830.

**PRINCIPLE PURPOSE:** This information is to be used to verify that the owner(s) (claimants) of a mining claim has complied with 30 U.S.C. 28f and is entitled to perform assessment work in lieu of paying the maintenance fee for the mining claims listed on this form.

**ROUTINE USE:** (1) Adjudication of the claimant(s) certification of waiver from paying the maintenance fee otherwise required by 30 U.S.C. 28f. (2) Disclosure may be made to appropriate Federal agencies when location is made within the agency's geographic area of responsibility. (3) Information from the record and/or the record will be transferred to the appropriate Federal, State, or local agency, or a member of the public in response to a specific request for pertinent information. (4) Information may also be provided to the Department of Justice or in a proceeding before a court or adjudicative body; or to Federal, State, local or foreign agencies when needed for enforcement of civil or criminal codes or applicable regulations concerning title rights upon the public land.

**EFFECT OF NOT PROVIDING INFORMATION:** Disclosure of this information is required by 30 U.S.C. 28f and 43 CFR Part 3830 for those qualified claimants wishing to take the small miner waiver allowed. Failure to supply the information required in this form to support the claimants certification of waiver from payment of the otherwise required maintenance fees will result in the waiver being disallowed and the mining claims subject to forfeiture by BLM under 30 U.S.C. 28i.

The Paperwork Reduction Act of 1995 requires us to inform you that:

This information is being collected to allow the BLM to determine if you qualify for a waiver from the payment of \$100 per mining claim or site maintenance fee established in 30 U.S.C. 28f and the implementing regulations at 43 CFR 3830. A response to this request is required in accordance with the statute to obtain your benefit.

BLM would like you to know that you do not have to respond to this, or any other, Federal agency-sponsored information collection unless it displays a currently valid OMB control number.

Public reporting burden for this form is estimated to average 8 minutes (0.133 hours) per response, including time to review instructions, gathering and maintaining data, and completing and reviewing the form. Direct comments regarding this burden estimate, or any other aspect of this form, to the U.S. Department of the Interior, Bureau of Land Management, (100#0114) Bureau Clearance Officer (WO-630), Mail Stop 401 LS, 1849 G St., N.W., Washington, D.C. 20240.

**FOR OFFICIAL USE ONLY**

STATE OF ARIZONA  
BUREAU OF LAND MANAGEMENT  
2002 AUG 30 PM 2:04



511

UNITED STATES  
DEPARTMENT OF THE INTERIOR  
BUREAU OF LAND MANAGEMENT

Amc 349367

MAINTENANCE FEE WAIVER CERTIFICATION

FORM APPROVED  
OMB NO. 1004-0114  
Expires: December 31, 2002

SEE INSTRUCTIONS ON REVERSE

1. This small miner waiver is filed for the assessment year beginning at noon on September 1, 2001 and ending at noon on September 1, 2002
2. The undersigned and all related parties owned ten or fewer mining claims, mill, or tunnel sites located and maintained on Federal lands in the United States of America on September 1, 2001
3. The undersigned have performed the assessment work **required by law** for each mining claim listed **prior to filing this waiver** and understand that by filing this form; an affidavit of assessment work **must** be recorded by the December 30th following the filing of this waiver.
4. The undersigned understand that if the assessment work obligation has not yet come due under 30 U.S.C. 28 (for those claims in their first assessment year only); a notice of intent to hold reciting this condition **must** be recorded by the December 30th following the filing of this waiver.
5. The undersigned understand that mill and tunnel sites may also be listed upon this waiver and be waived from payment of the maintenance fee; and that a notice of intent to hold for these sites is required to be recorded by the December 30th immediately following the filing of this waiver.
6. The undersigned understand and acknowledge that pursuant to 43 U.S.C. 1212 and 18 U.S.C. 1001; the filing or recording of a false, fictitious, or fraudulent document with the Bureau of Land Management may result in a fine of up to \$250,000, a prison term not to exceed five years, or both.
7. The mining claims, mill or tunnel sites for which this waiver from payment of the maintenance fees is requested are:

CLAIM OR SITE NAME	BLM RECORDATION SERIAL NUMBER
1. LCI-1	349367
2. LCI-2	349368
3. LCI-3	349369
4. LCI-4	349370
5. LCI-7	349373
6.	
7.	
8.	
9.	
10.	

The owner(s) (claimants) of the above mining claims and sites are:

La Cuesta International, Inc.  
(Owner's Name - Please Print)

4837 Scotty Drive  
(Street or P.O. Box)

Kingman Arizona 86401  
(City) (State) (Zip Code)

*Frank L. Hillemeier*  
(Owner's Signature)

Frank L. Hillemeier: Vice President  
Treasurer

(Owner's Name - Please Print)

(Street or P.O. Box)

(City) (State) (Zip Code)

(Owner's Signature)

(Owner's Name - Please Print)

(Street or P.O. Box)

(City) (State) (Zip Code)

(Owner's Signature)

ENTERED INTO COMPUTER

*DM 10/10/01*



1.6

(Owner's Name - Please Print)

(Street or P.O. Box)

(Owner's Name - Please Print)

(Street or P.O. Box)

(Owner's Name - Please Print)

(Street or P.O. Box)

(Owner's Name - Please Print)

(Street or P.O. Box)

(Owner's Signature)

(City) (State) (Zip Code)

(Owner's Signature)

(City) (State) (Zip Code)

(Owner's Signature)

(City) (State) (Zip Code)

(Owner's Signature)

(City) (State) (Zip Code)

**INSTRUCTIONS**

1. This certification is made under the provisions of § 1744 of Title 43 and § 28-28k of Title 30 of the United States Code; and the regulations thereunder (43 CFR Part 3830).
2. The claimant(s) **must** fill in the dates in paragraph 1 for the beginning and ending of the assessment year for which this waiver is sought.
3. The claimant(s) **must** fill in the date in paragraph 2 for the beginning of the assessment year for which this waiver is sought.
4. All claim and site names and Bureau of Land Management (BLM) serial numbers **must** be listed for the mining claims, mill sites, and tunnel sites for which the waiver is sought.
5. All owners of the mining claims, mill sites, and tunnel sites and their addresses **must** be given.
6. This waiver form **must** be signed by all the claimants or their designated agent, in original form. If an agent is designated, a notarized designation of agent, signed by all of the claimants with proper address given, **must** be submitted with this waiver.

7. This form **must** be filed no later than September 1st for the upcoming assessment year in the BLM State Office where the mining claims or sites are recorded, or the waiver cannot be granted by the BLM. (Example: to obtain a waiver for the assessment year 2000, which begins at noon on September 1, 1999, you **must** qualify for and file for a waiver no later than September 1, 1999 in the proper BLM State Office).
8. For all mining claims which require assessment work, you **must** record an affidavit of labor on or before the December 30th immediately following the filing of this waiver. For all other mining claims or sites waived, you **must** record a notice of intent to hold on or before the December 30th immediately following the filing of this waiver.
9. Mill and tunnel sites may also be listed upon this waiver and be waived from payment of the maintenance fee. A notice of intent to hold for these sites is required to be filed by the December 30th following the filing of this waiver.

**NOTICE/BURDEN HOURS STATEMENT**

The Privacy Act of 1974, *as amended*, and the regulation in 43 CFR 2.48(d) provide that you be furnished the following information in connection with the information required by this certification of waiver from rental fees.

**AUTHORITY:** 30 U.S.C. 28-29k; 43 U.S.C. 1201, 1457, 1740, and 1744; and 43 CFR 3830.

**PRINCIPLE PURPOSE:** This information is to be used to verify that the owner(s) (claimants) of a mining claim has complied with 30 U.S.C. 28f and is entitled to perform assessment work in lieu of paying the maintenance fee for the mining claims listed on this form.

**ROUTINE USE:** (1) Adjudication of the claimant(s) certification of waiver from paying the maintenance fee otherwise required by 30 U.S.C. 28f. (2) Disclosure may be made to appropriate Federal agencies when location is made within the agency's geographic area of responsibility. (3) Information from the record and/or the record will be transferred to the appropriate Federal, State, or local agency, or a member of the public in response to a specific request for pertinent information. (4) Information may also be provided to the Department of Justice or in a proceeding before a court or adjudicative body; or to Federal, State, local or foreign agencies when needed for enforcement of civil or criminal codes or applicable regulations concerning title rights upon the public land.

**EFFECT OF NOT PROVIDING INFORMATION:** Disclosure of this information is required by 30 U.S.C. 28f and 43 CFR Part 3830 for those qualified claimants wishing to take the small miner waiver allowed. Failure to supply the information required in this form to support the claimants certification of waiver from payment of the otherwise required maintenance fees will result in the waiver being disallowed and the mining claims subject to forfeiture by BLM under 30 U.S.C. 28i.

The Paperwork Reduction Act of 1995 requires us to inform you that:

This information is being collected to allow the BLM to determine if you qualify for a waiver from the payment of \$100 per mining claim or site maintenance fee established in 30 U.S.C. 28f and the implementing regulations at 43 CFR 3830. A response to this request is required in accordance with the statute to obtain your benefit.

BLM would like you to know that you do not have to respond to this, or any other, Federal agency-sponsored information collection unless it displays a currently valid OMB control number.

Public reporting burden for this form is estimated to average 8 minutes (0.133 hours) per response, including time to review instructions, gathering and maintaining data, and completing and reviewing the form. Direct comments regarding this burden estimate, or any other aspect of this form, to the U.S. Department of the Interior, Bureau of Land Management, (1004-0114) Bureau Clearance Officer (WO-630), Mail Stop 401 LS, 1849 C St., N.W., Washington, D.C. 20240.

FOR OFFICIAL USE ONLY

2001 AUG 20 P 1:30

8/30/01

RECEIVED

BUREAU OF

LAND MANAGEMENT

ARIZONA





**United States Department of the Interior**  
**Bureau of Land Management**  
 BUSINESS & SUPPORT SVCS DIV  
 222 N CENTRAL AVE  
 PHOENIX, AZ 85004 -2203  
 Phone: (602) 417-9200

Receipt	
No:	426324

**Transaction #:** 447063  
**Date of Transaction:** 01/02/2002

**CUSTOMER:** LA CUESTA INTERNATIONAL, INC  
 4837 SCOTTY DRIVE  
 KINGMAN, AZ 86401

LINE #	QTY	COMMODITY / SUBJECT / ACTION / PRODUCT	REMARKS	UNIT PRICE	TOTAL
1	1.00	LOCATABLE MINERALS / MINING CLAIMS-NOT NEW-UNADJUD, ONE AUTH NO. ONLY / MINING CLAIM MONEY RECEIVED (455)	POL (5)	- n/a -	\$25.00
<b>TOTAL:</b>					<b>\$25.00</b>

PAYMENT INFORMATION			
1	AMOUNT:	\$25.00	POSTMARKED: N/A
	TYPE:	CHECK	RECEIVED: 01/02/2002
	CHECK NO:	1884	
	NAME:	LA CUESTA INTERNATIONAL, INC 4837 SCOTTY DRIVE KINGMAN AZ 86401	

**REMARKS**

OFFICIAL FOLLOW UP RECEIPT FOR ACC. ADVICE. # 2532158

CASE SERIAL NUMBER INFORMATION		
TRNS #	LINE #	CASES
447063	1	AMC349367/\$25.00

This receipt was generated by the automated BLM Collections and Billings System and is a paper representation of a portion of the official electronic record contained therein.



UNITED STATES  
DEPARTMENT OF THE INTERIOR  
BUREAU OF LAND MANAGEMENT

RECEIPT AND ACCOUNTING ADVICE

NO. 2532158

Subject: PROOF OF LABOR (5)

pr/12/26/01

Applicant: LA CUESTA INTERNATIONAL, INC.  
4837 SCOTTY DR.  
KINGMAN, AZ. 86401

Remitter: LA CUESTA INTERNATIONAL, INC.  
4837 SCOTTY DR.  
KINGMAN, AZ. \*c\$)!

Assignor:

LEASE MANAGEMENT DATA									
<input type="checkbox"/> NEW <input type="checkbox"/> UPDATE <input type="checkbox"/> PAYMENT									
ORIGINAL SERIAL NO.	ASG.	TYPE	ST.	CTY.	FUND SYMBOL			ACRES/UNITS	RATE
AMC349367 et al									
AMC/\$(fca									

AMOUNT	ANV. DATE	EXP. DATE	BILL CYC.	S/C	DISTRICT	NEXT BILL	MISC. DATA	U of M	ACTUAL UNITS

ASSIGNMENT SERIAL NO.	ASG.	TYPE	ST.	CTY.	FUND SYMBOL			ACRES/UNITS	RATE

AMOUNT	ANV. DATE	EXP. DATE	BILL CYC.	S/C	DISTRICT	NEXT BILL	MISC. DATA	U of M	ACTUAL UNITS

APPLY REMITTANCE			
ACTION	FUND SYMBOL	CTY.	AMOUNT
FILING FEE			
RENTAL			
UNEARNED			
REFUND			
TOTAL			
AMOUNT DUE			

Remarks: **TEMPORARY RECEIPT. OFFICIAL RECEIPT WILL BE ISSUED AFTER COMPUTER SYSTEMS ARE REACTIVATED.**

CHECK # 1884  
\$ 25.00  
LA CUESTA INTERNATIONAL, INC.

BY: \_\_\_\_\_ DATE: \_\_\_\_\_

Lease in Escrow?  
 KGS?                      Of Interest?  
 Auto Escalates?            Operating Rights?  
 Auto Renew?                Operator  
    Bond Filed?

**FOR MMS USE ONLY**

BILLEE		FOREST REFUGE
NUMBER		
OCS SECTION		
CODE		

Return Document to:

For BLM Use Only

AZ-3850-1 (July 1992)

Frank L. Hillemeier  
La Cuesta International, Inc.  
4837 Scotty Drive  
Kingman, AZ 86401  
Telephone # (928) 692-1800

505-\$2500 PM

**AFFIDAVIT OF PERFORMANCE OF ANNUAL WORK.**  
Also fill in ITEMS 1 through 9 and the reverse side of this document.

**NOTICE OF INTENTION TO HOLD**  
I intend to hold the claims(s)/site(s) listed on the reverse side of this document for the calendar year 19\_\_.  
Also fill in ITEMS 1 through 4 and ITEM 9.

NOTICES OF INTENTION TO HOLD ARE FOR MILLSITES AND TUNNEL SITES OR FOR MINING CLAIMS WHEN ASSESSMENT WORK HAS NOT BEEN DONE, REGARDLESS OF WHETHER THE ANNUAL ASSESSMENT HAS BEEN SUSPENDED, DEFERRED, OR NOT YET ACCRUED. THE FILING OF A NOTICE OF INTENTION TO HOLD SHALL NOT RELIEVE THE OWNER OF COMPLYING WITH FEDERAL AND STATE LAWS PERTAINING TO THE PERFORMANCE OF ANNUAL ASSESSMENT WORK. NOTICES OF INTENTION TO HOLD FOR MILL SITES OR TUNNEL SITES NEED NOT BE COUNTY RECORDED. FOR MINING CLAIMS THE FORM FILED WITH THE BLM MUST BE IDENTICAL TO THE ONE THAT WAS OR WILL BE FILED WITH THE COUNTY.

Evidence of Annual Assessment Work or a Notice of Intention to Hold must be filed each calendar year following the calendar year in which the claim/site was located.  
**ALL CLAIMS LISTED ON A SINGLE AFFIDAVIT MUST BE CONTIGUOUS.**

1. State of Arizona, County of Mohave ss:  
2. I, (Name) Frank L. Hillemeier  
3. Reside at (Address) 4837 Scotty Drive  
Kingman, County Mohave, State AZ, Zip 86401

being duly sworn, deposes and says that he/she is a citizen of the United States, more than eighteen years of age, that all of the facts set forth in this affidavit/notice, subject to the provisions and penalties of 18 USC 1001 pertaining to the filing of false, fictitious, or fraudulent statements with the United States, are true and correct according to the best of my knowledge, information and belief.

4. Owner's Name and Address (If not shown in items 1-3 above) CHECK HERE IF THIS IS A CHANGE OF ADDRESS   
La Cuesta International, Inc.  
4837 Scotty Drive  
Kingman, AZ 86401

5. That I am personally acquainted with the mining claims(s). The work and improvements were made by and at the expense of the owner(s) of said claim(s). Said contiguous group of claims, listed on the reverse side of this document, are situated in the Mount Tipton Mining District, Mohave County, Arizona.


6. That between the dates starting at 12 o'clock noon on September 1, ~~19XX~~ 2000 And ending at 12 o'clock noon on September 1, 2001 at least \$ 700.00 Dollars worth of work and improvements were done and performed upon said claim(s) or upon one or more of a contiguous group of claims for the benefit of all, or wholly or partly outside of a contiguous group of claims for the benefit of all, not including the location work.

7. That the following persons were employed to perform the work and improvements described herein: Luadra Minerals: Geologist Ed Huskinson, Jr.

8. That the work and improvements performed were: Geologic mapping of the "Lost Pan Gulch" disseminated gold zone. Recommendations for infill drilling and resource expansion.

9. Dated: December 21, 2001, Signature: Frank L. Hillemeier

SUBSCRIBED AND SWORN TO before me, a Notary Public, this 21st day of December, 2001  
by Frank L. Hillemeier  
Notary Public Dorothy Ellen Boyer  
MY COMMISSION EXPIRES: 7-11-05



ENTERED INTO COMPUTER  
TK 1/11/02



If the claims/sites have consecutive BLM#s and are in the same Township, Range and Section(s), they may be listed as follows:

SAMPLE 1 - 10

A MC 19640 - 49

DKT/Pg 1025/1-10  
RECORDING #9106173-82.

4N 20W 36

CLAIM/SITE NAME	SERIAL NUMBER	Dkt/Pg or Recording # OF ORIGINAL LOCATION NOTICE	TWN	RNG	SEC(S)
			SHP		
1. LCI-1	AMC <del>349367</del> 349367	3003/463-464	27N	21W	29
2. LCI-2	AMC 349368	3003/465-466	27N	21W	29
3. LCI-3	AMC 349369	3003/467-468	27N	21W	29
4. LCI-4	AMC 349370	3003/469-470	27N	21W	29
5. LCI-7	AMC 349373	3003/475-476	27N	21W	29
6.	AMC				
7.	AMC				
8.	AMC				
9.	AMC				
10.	AMC				
11.	AMC				
12.	AMC				
13.	AMC				
14.	AMC				
15.	AMC				
16.	AMC				
17.	AMC				
18.	AMC				
19.	AMC				
20.	AMC				
21.	AMC				
22.	AMC				
23.	AMC				
24.	AMC				
25.	AMC				
26.	AMC				
27.	AMC				
28.	AMC				
29.	AMC				
30.	AMC				

**FILE WITH: BUREAU OF LAND MANAGEMENT, 222 NORTH CENTRAL AVENUE, PHOENIX, ARIZONA 85004-2203 and the respective county recorder, ON OR BEFORE DECEMBER 30th (NOT THE 31st). BLM requires a \$5.00 nonrefundable service charge for each mining claim, mill site or tunnel site.**

This form is for the purpose of complying with the laws of the United States Department of the Interior, Bureau of Land Management and the State of Arizona pertaining to assessment work and/or notice of intention to hold. 30 USC 28, 43 CFR 3833.2, ARS 27-208. Subject to Paperwork Reduction Act and Privacy Act statements available at the BLM AZ State Office. This form is not copyrighted. It may be reproduced without restriction.

For BLM Use Only

PHOENIX, ARIZONA

2001 DEC 26 A 9 44

RECEIVED  
BLM AZ STATE OFFICE



**LCI**

**La Cuesta International, Inc.**

FRANK L. HILLEMAYER  
KINGMAN OFFICE  
4837 Scotty Drive  
Kingman, Arizona 86401

Telephone (520) 692-1800  
Fax (520) 692-1811  
E-Mail: lacuesta@ctaz.com

28 August, 2000

U.S. Bureau of Land Management  
222 North Central Avenue  
Phoenix, Arizona 85004-2203

**Re: Payment of Annual Claim Holding Fees in Lieu of Assessment Work**

Dear BLM,

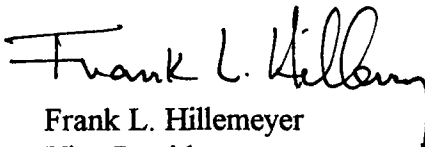
Please find enclosed Check No. 1570 in the amount of \$500.00 to cover the annual holding fees (in lieu of assessment work) for the following 5 unpatented lode mining claims located in Mohave County, Arizona:

<u>Claim Name</u>	<u>AMC Number</u>	<u>County Book/Page</u>
LCI-1	349367	3003/463-464
LCI-2	349368	3003/465-466
LCI-3	349369	3003/467-468
LCI-4	349370	3003/469-470
LCI-7	349373	3003/475-476

The claims are owned by: La Cuesta International, Inc.  
4837 Scotty Drive  
Kingman, AZ 86401

Please give me a call if you have any questions. Thank you for your attention to this matter.

Sincerely,

  
Frank L. Hillemeier  
Vice President

RECEIVED  
BUREAU OF LAND MANAGEMENT  
SEP 1 12 44 PM '00

cc: W. Perry Durning, President

VERIFIED  
SEP 15 2000

ENTERED IN COMPUTER  
for 9-7-00

RECEIVED  
BUREAU OF LAND MANAGEMENT  
SEP 1 12 44 PM '00



**United States Department of the Interior  
Bureau of Land Management**  
BUSINESS & SUPPORT SVCS DIV  
222 N CENTRAL AVE  
PHOENIX, AZ 85004 -2203  
Phone: (602) 417-9200

Receipt	
No:	182772

<b>Transaction #:</b> 196074					
<b>Date of Transaction:</b> 09/01/2000					
CUSTOMER:		LA CUESTA INTL INC 4837 SCOTTY DR KINGMAN, AZ 86401			
LINE #	QTY	COMMODITY / SUBJECT / ACTION / PRODUCT	REMARKS	UNIT PRICE	TOTAL
1	1	LOCATABLE MINERALS / MINING CLAIMS-ACCOUNTS/UNADJUDICATED / MINING CLAIM MONEY RECEIVED (455)	MAINT 2001 (5)	- n/a -	\$500.00
<b>TOTAL:</b>					<b>\$500.00</b>

PAYMENT INFORMATION			
1	AMOUNT:	\$500.00	POSTMARKED: 08/29/2000
	TYPE:	CHECK	RECEIVED: 09/01/2000
	CHECK NO:	1570	
	NAME:	LA CUESTA INTERNATIONAL, INC 4837 SCOTTY DR KINGMAN AZ 86401	

REMARKS
520-692-1800

CASE SERIAL NUMBER INFORMATION		
TRNS #	LINE #	CASES
196074	1	AMC349367

This receipt was generated by the automated BLM Collections and Billings System and is a paper representation of a portion of the official electronic record contained therein.

DEPARTMENT OF THE INTERIOR  
BUREAU OF LAND MANAGEMENT  
Missing Maintenance Fee or Waiver for Year(s) 2000

**Claimant: LA CUESTA INTL INC**

4837 SCOTTY DR  
KINGMAN, AZ 86401

Admin State of AZ  
Lead File Number - AMC349367

<u>Serial Number</u>	<u>CLAIM_NAME</u>	<u>Last Assmt.</u>
AMC349371	LCI-5	1999
AMC349372	LCI-6	1999
AMC349374	LCI-8	1999
AMC349375	LCI-9	1999
AMC349376	LCI-10	1999
AMC349377	LCI-11	1999
AMC349378	LCI-12	1999
AMC349379	LCI-13	1999
AMC349380	LCI-14	1999

AMC 349 371-349372  
349374-349380

Closed 9/1/1999  
elm

ENTERED INTO COMPUTER  
SIB 4/28/00

VERIFIED  
5/25/00

37



# United States Department of the Interior

## BUREAU OF LAND MANAGEMENT

Arizona State Office  
222 North Central Avenue  
Phoenix, AZ 85004-2203

In reply refer to:

3800 (952.3) DDM  
AMC 349367

April 28, 2000

CERTIFIED MAIL - RETURN RECEIPT REQUESTED

### DECISION

Mining Claimant(s)	:	Mining Claim(s)
as Shown on the	:	
Enclosed Sheet(s)	:	

### Mining Claims Declared Forfeited

Claimants are required to pay an annual non-refundable maintenance fee of \$100 or submit a small miner's maintenance fee waiver (waiver), on or before September 1, of each year. These requirements were established by 30 U.S.C. 28f-k, as amended by the Act of October 21, 1998 (112 Stat. 2681-235) at 43 CFR 3833.1-5, 1-6, and 1-7.

The Bureau of Land Management records do not show receipt of a maintenance fee payment, or waiver received on or before September 1, 1999, for the year 2000, for the mining claim(s) listed on the enclosed sheet(s), and therefore, the claims are declared forfeited.

This decision does not relieve you of the requirement for reclamation of all areas disturbed by your activities on lands covered by your mining claim(s) and/or site(s). Failure to reclaim the land to the satisfaction of the authorized officer of the agency upon whose lands you have located may cause the agency to hold the claimant in a status of non-compliance under their surface management regulations. If reclamation is required, you must notify the proper authorized officer upon completion so that final site inspection and clearance may be obtained and your liability released. On BLM administered lands failure to reclaim the land to the satisfaction of the authorized officer as prescribed by 43 CFR 3809.1-1 and 3809.3-2 may cause BLM to hold you in a status of non-compliance under 43 CFR 3809.3-2 and invoke the penalty provisions of 43 CFR 3809.3-2(f).

This decision may be appealed to the Interior Board of Land Appeals, Office of the Secretary, in accordance with the regulations contained in 43 CFR, Part 4 and the enclosed Form 1842-1. If an appeal is taken, your notice of appeal must be filed in this office (at the above address) within 30 days from receipt of this decision. The appellant has the burden of showing that the decision appealed from is in error.

If you wish to file a petition pursuant to regulation 43 CFR 4.21 (58 FR 4939, January 19, 1993) or 43 CFR 2804.1 for a stay of the effectiveness of this decision during the time that your appeal is being



**SENDER: COMPLETE THIS SECTION**

- Complete items 1, 2, and 3. Also complete item 4 if Restricted Delivery is desired.
- Print your name and address on the reverse so that we can return the card to you.
- Attach this card to the back of the mailpiece, or on the front if space permits.

1. Article Addressed to:

**La Cuesta Intl. Inc**  
**4837 Scotty Dr.**  
**Kingman, AZ 86401**  
 (952.3) AMC 349367

2. Article Number (Copy from service label)

P-764323

**COMPLETE THIS SECTION ON DELIVERY**

A. Received by (Please Print Clearly) B. Date of Delivery

R. HILLEMAYER 5-3-00

C. Signature

X Ruth H. Memayer

 Agent  
 Addressee

D. Is delivery address different from item 1?

If YES, enter delivery address below:

 Yes  
 No

3. Service Type

 Certified Mail     Express Mail  
 Registered     Return Receipt for Merchandise  
 Insured Mail     C.O.D.

4. Restricted Delivery? (Extra Fee)

 Yes

UNITED STATES POSTAL SERVICE



First-Class Mail  
Postage & Fees Paid  
USPS  
Permit No. G-10



• Sender: Please print your name, address, and ZIP+4 in this box •

RECEIVED  
BUREAU OF  
LAND MANAGEMENT

MAY 5 9 46 AM '00

STATE OFFICE  
PHOENIX ARIZONA

**BUREAU OF LAND MANAGEMENT**  
Arizona State Office (952.3)  
222 N. Central Avenue  
Phoenix, AZ 85004-2203



reviewed by the Board, the petition for a stay must accompany your notice of appeal. A petition for a stay is required to show sufficient justification based on the standards listed below. Copies of the notice of appeal and petition for a stay **must** also be submitted to each party named in this decision and to the Interior Board of Land Appeals and to the appropriate Office of the Solicitor (see 43 CFR 4.413) at the same time the original documents are filed with this office. If you request a stay, you have the burden of proof to demonstrate that a stay should be granted.

#### Standards for Obtaining a Stay

Except as otherwise provided by law or other pertinent regulation, a petition for a stay of a decision pending appeal shall show sufficient justification based on the following standards:

- (1) The relative harm to the parties if the stay is granted or denied,
- (2) The likelihood of the appellant's success on the merits,
- (3) The likelihood of immediate and irreparable harm if the stay is not granted, and
- (4) Whether the public interest favors granting the stay.

If no appeal, or noncompliance, with the above occurs, this decision constitutes final administrative action of this Department as it affects the mining claims. No appeal, protest or petition for reconsideration will be entertained from this decision after the appeal period has expired.

Please include your AMC serial number(s) on all correspondence. If additional information is required, please call Dorie Morrison (602) 417-9355.



Ivy J. Garcia  
Supervisor, Lands and Minerals Operations

Enclosure(s)



LCI

La Cuesta International, Inc.

349367

FRANK L. HILLEMAYER  
KINGMAN OFFICE  
4837 Scotty Drive  
Kingman, Arizona 86401

Telephone (520) 692-1800  
Fax (520) 692-1811  
E-Mail: lacuesta@ctaz.com

31 August, 1999

U.S. Bureau of Land Management  
222 North Central Avenue  
Phoenix, Arizona 85004-2203

RECEIVED  
BUREAU OF  
LAND MANAGEMENT  
SEP 2 9 59 PM '99  
ARIZONA  
STATE OFFICE  
PHOENIX, ARIZONA

**Re: Payment of Annual Claim Holding Fees**

Dear BLM,


Please find enclosed Check No. 1361 in the amount of \$500.00 to cover the annual holding fees for the following 5 unpatented lode mining claims owned by La Cuesta International, Inc. and located in Mohave County, Arizona:

<u>Claim Name</u>	<u>AMC Number</u>
LCI-1	349367
LCI-2	349368
LCI-3	349369
LCI-4	349370
LCI-7	349373

La Cuesta International Inc. is abandoning claims LCI-5, -6 and LCI-8 through LCI-14 (AMC Nos. 349371, 349372, and 349374 through 349380).

Please give me a call if you have any questions. Thank you for your attention to this matter.

Sincerely,



Frank L. Hillemeier  
Vice President

cc: W. Perry Durning, President

ENTERED IN COMPUTER

10/20/99

500

50

4/28/00

DMC 349371-349372  
349374-349380

Were not closed in Computers.

DM



*La Cuesta International, Inc.*

4837 Scotty Drive  
Kingman, AZ 86401  
U.S.A.


RECEIVED  
BUREAU OF  
LAND MANAGEMENT

SEP 2 9 59 PM '99

ARIZONA  
STATE OFFICE  
PHOENIX, ARIZONA

U.S. BUREAU OF LAND MANAGEMENT  
MINING CLAIMS OFFICE  
222 NORTH CENTRAL AVENUE  
PHOENIX, AZ 85004-2203

85004-2201 12





UNITED STATES  
DEPARTMENT OF THE INTERIOR  
BUREAU OF LAND MANAGEMENT

RECEIPT AND ACCOUNTING ADVICE

NO. 2348078 07

CD/AZ

09/08/99

Subject:

CLAIM MAINTENANCE FEE 2000

2

6 13

500.00 ✓

Applicant:

FRANK L HILLEMAYER  
LA CUESTA INTERNATIONAL INC  
4837 SCOTTY DR  
KINGMAN AZ 86401

Remitter: CK 1361  
520-692-1800

Assignor:

LEASE MANAGEMENT DATA  NEW  UPDATE  PAYMENT

ORIGINAL SERIAL NO.	ASG.	TYPE	ST.	CTY.	FUND SYMBOL	ACRES/UNITS	RATE
AMC 349367 ET AL	(S)						

AMOUNT	ANV. DATE	EXP. DATE	BILL CYC.	S/C	DISTRICT	NEXT BILL	MISC. DATA	U of M	ACTUAL UNITS

ASSIGNMENT SERIAL NO.	ASG.	TYPE	ST.	CTY.	FUND SYMBOL	ACRES/UNITS	RATE

AMOUNT	ANV. DATE	EXP. DATE	BILL CYC.	S/C	DISTRICT	NEXT BILL	MISC. DATA	U of M	ACTUAL UNITS

APPLY REMITTANCE

ACTION	FUND SYMBOL	CTY.	AMOUNT
FILING FEE			
RENTAL			
UNEARNED			
REFUND			
TOTAL			
AMOUNT DUE			

Remarks:

BY:

DATE:

- Lease in Escrow?
- KGS?
- Auto Escalates?
- Auto Renew?

- Of Interest?
- Operating Rights?
- Operator
- Bond Filed?

FOR MMS USE ONLY

BILLEE		FOREST REFUGE
NUMBER		
OCS SECTION		
CODE		



LCI

La Cuesta International, Inc.

FRANK L. HILLEMAYER  
KINGMAN OFFICE  
4837 Scotty Drive  
Kingman, Arizona 86401

Telephone (520) 692-1800  
Fax (520) 692-1811  
E-Mail: lacuesta@ctaz.com

27 August, 1998

U.S. Bureau of Land Management  
222 North Central Avenue  
Phoenix, Arizona 85004-0003

ARIZONA  
STATE OFFICE  
PHOENIX, ARIZONA

Aug 28 10 23 AM '98

RECEIVED  
BUREAU OF  
LAND MANAGEMENT

**Re: Payment of Annual Claim Holding Fees**

Dear BLM,

Please find enclosed Check No. 1121 in the amount of \$1,800.00 to cover the annual holding fees for the following unpatented lode mining claims owned by La Cuesta International, Inc. and located in Mohave County, Arizona:

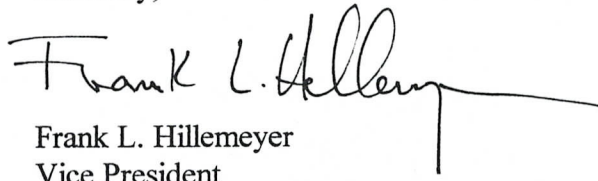
LCI- 1 through LCI-14: AMC NOS. 349367 through 349380  
FM-1 through FM-4: AMC NOS. 349289 through 349292

I have attached a claim index list for the above claims for your convenience.

I notice on the Claim Index from the BLM for the FM-1 through FM-4 that you show Frank L. Hillemeier as the locator of record. The locator of record should be La Cuesta International, Inc. as shown on the original claim notices and the original "Receipt and Accounting Advice" that I received from the BLM in December, 1997. Please reflect La Cuesta International, Inc. in your records and correspondence.

Please give me a call if you have any questions. Thank you for your attention to this matter.

Sincerely,

  
Frank L. Hillemeier  
Vice President

cc: W. Perry Durning, President

# CLAIM INDEX

DATE PREPARED: March 24, 1998

LEAD OWNER: **La Cuesta International, Inc.**  
 4837 Scotty Dr.  
 Kingman, AZ 86401

LEAD AMC NUMBER: AMC 349367  
 THRU  
 ENDING AMC NUMBER: AMC 349380

RECEIVED  
 STATE OF ARIZONA  
 DEPARTMENT OF  
 WILDLIFE  
 PROTECTION

AUG 28 10 24 AM '98

RECEIVED  
 BUREAU OF  
 LAND MANAGEMENT

AMC NUMBER	*CLOSURE DECISION	CLAIM NAME	LOCATORS OF RECORD
AMC 349367		LCI-1	LA CUESTA INTERNATIONAL, INC.
AMC 349368		LCI-2	"
AMC 349369		LCI-3	"
AMC 349370		LCI-4	"
AMC 349371		LCI-5	"
AMC 349372		LCI-6	"
AMC 349373		LCI-7	"
AMC 349374		LCI-8	"
AMC 349375		LCI-9	"
AMC 349376		LCI-10	"
AMC 349377		LCI-11	"
AMC 349378		LCI-12	"
AMC 349379		LCI-13	"
AMC 349380		LCI-14	"

**VERIFIED**  
 SEP 2 1998

ENTERED IN COM  
 L SEP 2 1998

\*FOR BLM PURPOSE ONLY



# CLAIM INDEX

DATE PREPARED: May 5, 1998

LEAD OWNER: *La Cuesta International, Inc.*  
*cto* Frank Hillemeier  
 4837 Scotty Dr.  
 Kingman, AZ 86401

LEAD AMC NUMBER: AMC 349289

THRU

ENDING AMC NUMBER: AMC 349292

AMC NUMBER	*CLOSURE DECISION	CLAIM NAME	LOCATORS OF RECORD
AMC 349289		FM-1	<i>La Cuesta International, Inc.</i> <del>FRANK HILLEMAYER</del>
AMC 349290		FM-2	" "
AMC 349291		FM-3	" "
AMC 349292		FM-4	" "

RECEIVED  
 BUREAU OF  
 LAND MANAGEMENT  
 AUG 28 10 24 AM '98  
 PHOENIX, ARIZONA

**VERIFIED**

SEP 2

1998 ENTERED IN COMPUTER

\*FOR BLM PURPOSE ONLY

*φ*

*2*

UNITED STATES  
DEPARTMENT OF THE INTERIOR  
BUREAU OF LAND MANAGEMENT

RECEIPT AND ACCOUNTING ADVICE

No. 2389854

ST/AZ

08/31/98

Subject: CLAIM MAINTENANCE FEE 1999 (18)

2 4 13

1,800.00 ✓

Applicant:

LA CUESTA INTERNATIONAL INC  
4937 SCOTTY DR  
KINGMAN, AZ 86401

SAME CH # 1120

Remitter:

520-692-1800

Assignor:

LEASE MANAGEMENT DATA  NEW  UPDATE  PAYMENT

ORIGINAL SERIAL NO.	ASG.	TYPE	ST.	CTY.	FUND SYMBOL	ACRES/UNITS	RATE
BMC 049367 ET AL							

AMOUNT	ANV. DATE	EXP. DATE	BILL CYC.	S/C	DISTRICT	NEXT BILL	MISC. DATA	U of M	ACTUAL UNITS

ASSIGNMENT SERIAL NO.	ASG.	TYPE	ST.	CTY.	FUND SYMBOL	ACRES/UNITS	RATE

AMOUNT	ANV. DATE	EXP. DATE	BILL CYC.	S/C	DISTRICT	NEXT BILL	MISC. DATA	U of M	ACTUAL UNITS

APPLY REMITTANCE

ACTION	FUND SYMBOL	CTY.	AMOUNT
FILING FEE			
RENTAL			
UNEARNED			
REFUND			
TOTAL			
AMOUNT DUE			

Remarks:

BY:

DATE:

- Lease in Escrow?
- KGS?
- Auto Escalates?
- Auto Renew?

- Of Interest?
- Operating Rights?
- Operator
- Bond Filed?

FOR MMS USE ONLY

BILLEE	FOREST REFUGE
NUMBER	
OCS SECTION	
CODE	

United States Department of the Interior  
BUREAU OF LAND MANAGEMENT  
ARIZONA STATE OFFICE  
222 North Central Avenue  
Phoenix, Arizona 85004-0003

In Reply Refer To:  
3800 (952.3)

MAR 31 1998

The attached document is provided to identify the A MC number assigned to your claim(s).

All future correspondence from this office will be sent only to the party identified as the "LEAD OWNER," unless otherwise instructed. If you have any questions, please call (602) 417-9518.



**NOTICE!!**

**These documents have been scanned!**

**Do not place un-scanned documents beneath this notice!**

**Do not remove this notice from this file!**

GPO Jacket No. 560-102  
Print Order 61540  
Rise Business Services, LLC  
Job=AZ15 7/3/2019




Box Number= AZ15145



Claim Begin-End: AMC349367-AMC349380

**5 Miscellaneous**



AZ15145-7

AMC349069-AMC349474

**NO  
DOCUMENTS  
FOUND**

NO DOCUMENTS FOUND  
NO DOCUMENTS FOUND



**NOTICE!!**

**These documents have been scanned!**

**Do not place un-scanned documents beneath this notice!**

**Do not remove this notice from this file!**

GPO Jacket No. 560-102  
Print Order 61540  
Rise Business Services, LLC  
Job=AZ15 7/3/2019



Box Number= AZ15145



Claim Begin-End: AMC349367-AMC349380

**6 Location Notices-Amendments and Supporting Documents**



AZ15145-7

AMC349069-AMC349474



MINING CLAIM STATUS REPORT

Lead Serial No. A MC 349367 THROUGH A MC 349380

No. of Lode Claims 14

STATUS CHECKED BY \_\_\_\_\_  
Enter Action Code 669

No. of Placer Claims \_\_\_\_\_

No. of Association Placer \_\_\_\_\_  
(Not Enough Locators Send Form Ltr.)

MTP CHECKED \_\_\_\_\_  
(Reduced Size Copy Enclosed)

No. of Mill Sites \_\_\_\_\_

ORCA GEO CHECKED \_\_\_\_\_  
(Copy Enclosed)

No. of Tunnel Sites \_\_\_\_\_

Timely Filed  YES NO

WILDERNESS (WA) AREA CHECKED \_\_\_\_\_

Service Charge Correct  YES NO  
(This is Curable)

WHICH WA \_\_\_\_\_

Location Fee Correct  YES NO

Maintenance Fee Correct  YES NO

Amount Paid \$ 1890.00

Shortage \$ \_\_\_\_\_ Overage \$ \_\_\_\_\_

Over-the-Counter \_\_\_\_\_ Mail

Township(s) 27N

Range(s) 21W

Section(s) 29 30 31 32

GENERAL JURISDICTION OF: BLM \_\_\_\_\_ (or) WHICH NATIONAL FOREST \_\_\_\_\_

Enter Code 880 On Split Estate Land (Show Type of Patent - SX, PX, SRHE etc)

Enter Code 267 For Stockraising Homestead When Proper Notice Has Been Filed

STATUS.

CLAIMS PARTIALLY VOID: Private Minerals \_\_\_\_\_ Withdrawn \_\_\_\_\_ Other \_\_\_\_\_

CLAIMS VOID: Private Minerals \_\_\_\_\_ Withdrawn \_\_\_\_\_ Other \_\_\_\_\_

ADD: DATE RECEIVED, ACTION CODE 482, IN REMARKS: 1995, 1996, 1997, 1998

SPECIAL INSTRUCTIONS FOR DATA INPUT: \_\_\_\_\_

COMMENTS \_\_\_\_\_

RECORDING REQUEST BY

LA CUESTA INTERNATIONAL, INC.

AND WHEN RECORDED MAIL TO

La Cuesta International, Inc.

4837 Scotty Drive

Kingman, AZ 86401



9766834 BK 3003 PG 463  
OFFICIAL RECORDS OF MOHAVE COUNTY, AZ  
JOAN MC CALL, MOHAVE COUNTY RECORDER  
12/11/97 12:17P PAGE 1 OF 2  
LA CUESTA INTERNATIONAL INC  
RECORDING FEE 10.00

SPACE ABOVE THIS LINE FOR RECORDS USE

RECEIVED  
BUREAU OF  
LAND MANAGEMENT  
JAN 5 10 37 AM '98  
ARIZONA  
STATE OFFICE  
PHOENIX, ARIZONA

NOTICE OF MINING CLAIM LOCATION

- Location  Amendment (Check one only)
- Placer  Lode  Millsite  Tunnelsite (Check one only)
- The name and address of the Locator is (Name) LA CUESTA INTERNATIONAL, INC.
- (Address) 4837 SCOTTY DRIVE, KINGMAN, AZ 86401
- The date of the location is OCTOBER 10, 1997 CLAIM NAME IS: LCI-1
- The type of location monument is 2"X2" Post Projected 4' Above the Ground
- The type of corner and end monument is 2"X2" Wooden Post, 4' Above the Ground
- The claim is 1,500 feet long and 600 feet wide. The distance from the location monument to each end of the claim is 1490 feet in a N50°E direction and 10 feet in a S50°W direction.
- The general course is from the N50°E to the S50°W.
- The location of the claim occupies all or part of the following quarter sections:

Quarter Section(s)	Section(s)	Township(s)	Range(s)
<u>NW; NE</u>	<u>29</u>	<u>27N</u>	<u>21W</u>
- The locality of this claim with reference to some natural object or permanent monument and additional information (if any) concerning its locality are as follows:  
3610 Feet N and 2118 Feet E. of the common corner of Sections 29, 30, 31 and 32, T.27N., R.21W., Gila and Salt River Base and Meridian. (This is the location of the E. Center Monument located 10' from the Discovery Monument or Location Monument).
- If amending, the previous claim name was \_\_\_\_\_ recorded in Docket \_\_\_\_\_, Book \_\_\_\_\_, Mining District \_\_\_\_\_ County, Arizona.

Date October 10, 1997

Frank L. Hillemeyer  
Signature Frank L. Hillemeyer  
Vice President

A MC 349367

### MAP OF MINING CLAIM LOCATION

- The name of the claim is LCI-1
- The SW End Center corner of the claim is 3610' N and 2118' E. of common corner of Sections 29, 30, 31 and 32, T.27N., R.21W. Gila and Salt River Base and Meridian., Mohave Co., AZ direction
- The type of location monument is 2"X2"X4' Wooden Post  
The type of corner and end monuments are Same as location monument
- The bearing and distance between the corners of the claim are beginning at the S. corner of the claim, 600 feet in a N40°W direction to the W corner, then 1500 feet in a N50°E direction to the N corner, then 600 feet in a S40°E direction to the E corner, then 1500 feet in a S50°W direction to the point of beginning.

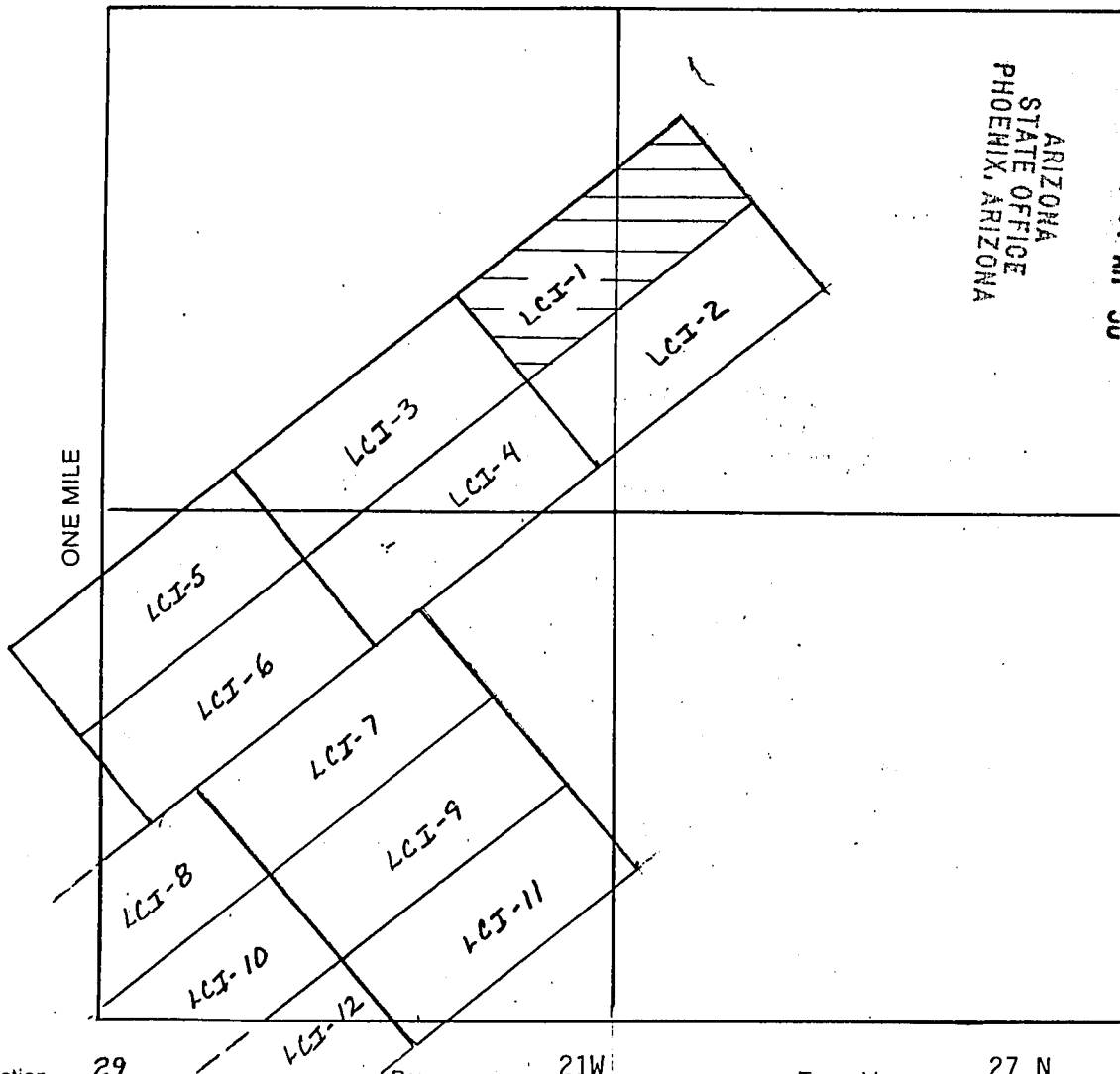
### MAP

One inch = One thousand feet

North Arrow



ONE MILE



RECEIVED  
 BUREAU OF  
 LAND MANAGEMENT  
 ARIZONA  
 STATE OFFICE  
 PHOENIX, ARIZONA  
 Jan 5 10 37 AM '98

A HC 349367

Section 29 Range 21W Township 27 N.  
Gila and Salt River Base and Meridian.

Date October 10, 1997

*Frank L. Hillemeier*  
SIGNATURE

Frank L. Hillemeier



RECORDING REQUEST BY

LA CUESTA INTERNATIONAL, INC.

AND WHEN RECORDED MAIL TO

La Cuesta International, Inc.

4837 Scotty Drive

Kingman, AZ 86401



INDEXED

MICROFILMED

9766835 BK 3003 PG 465  
OFFICIAL RECORDS OF MOHAVE COUNTY, AZ  
JOAN MC CALL, MOHAVE COUNTY RECORDER  
12/11/97 12:18P PAGE 1 OF 2  
LA CUESTA INTERNATIONAL INC  
RECORDING FEE 10.00

SPACE ABOVE THIS LINE FOR RECORDERS USE

NOTICE OF MINING CLAIM LOCATION

- 1.  Location  Amendment (Check one only)
- 2.  Placer  Lode  Millsite  Tunnelsite (Check one only)

3. The name and address of the Locator is (Name) LA CUESTA INTERNATIONAL, INC

4. (Address) 4837 SCOTTY DRIVE, KINGMAN, AZ 86401

5. The date of the location is OCTOBER 10, 1997 CLAIM NAME IS: LCI-2

6. The type of location monument is 2"X2" Post Projected 4' Above the Ground

7. The type of corner and end monument is 2"X2" Wooden Post, 4' Above the Ground

8. The claim is 1,500 feet long and 600 feet wide. The distance from the location monument to each end of the claim is 1490 feet in a N50°E direction and 10 feet in a S50°W direction.

9. The general course is from the N50°E to the S50°W.

10. The location of the claim occupies all or part of the following quarter sections:

Quarter Section(s)	Section(s)	Township(s)	Range(s)
<u>NW; NE</u>	<u>29</u>	<u>27N</u>	<u>21W</u>

11. The locality of this claim with reference to some natural object or permanent monument and additional information (if any) concerning its locality are as follows:  
3196 Feet N and 2398 Feet E. of the common corner of Sections 29, 30, 31 and 32, T.27N., R.21W., Gila and Salt River Base and Meridian.  
(This is the location of the E. Center Monument located 10' from the Discovery Monument or Location Monument).

12. If amending, the previous claim name was \_\_\_\_\_ recorded in Docket \_\_\_\_\_, Book \_\_\_\_\_, Mining District \_\_\_\_\_ County, Arizona.

Date October 10, 1997

Frank L. Hillemeier  
Signature Frank L. Hillemeier  
Vice President

RECEIVED  
BUREAU OF  
LAND MANAGEMENT  
ARIZONA  
STATE OFFICE  
PHOENIX, ARIZONA  
OCT 15 10 37 AM 1997

HC 349388

### MAP OF MINING CLAIM LOCATION

- The name of the claim is LCI-2
- The SW End Centerxx corner of the claim is 3196' N. and 2393' E of common corner of Sections 29, 30, 31 and 32, T.27N., R.21W. Gila and Salt River Base and Meridian., Mohave Co., AZ direction
- The type of location monument is 2"X2"X4' Wooden Post  
The type of corner and end monuments are Same as location monument
- The bearing and distance between the corners of the claim are beginning at the W. corner of the claim, 1500 feet in a N50°E direction to the N corner, then 600 feet in a S40°E direction to the E corner, then 1500 feet in a S50°W direction to the S corner, then 600 feet in a N40°W direction to the point of beginning.

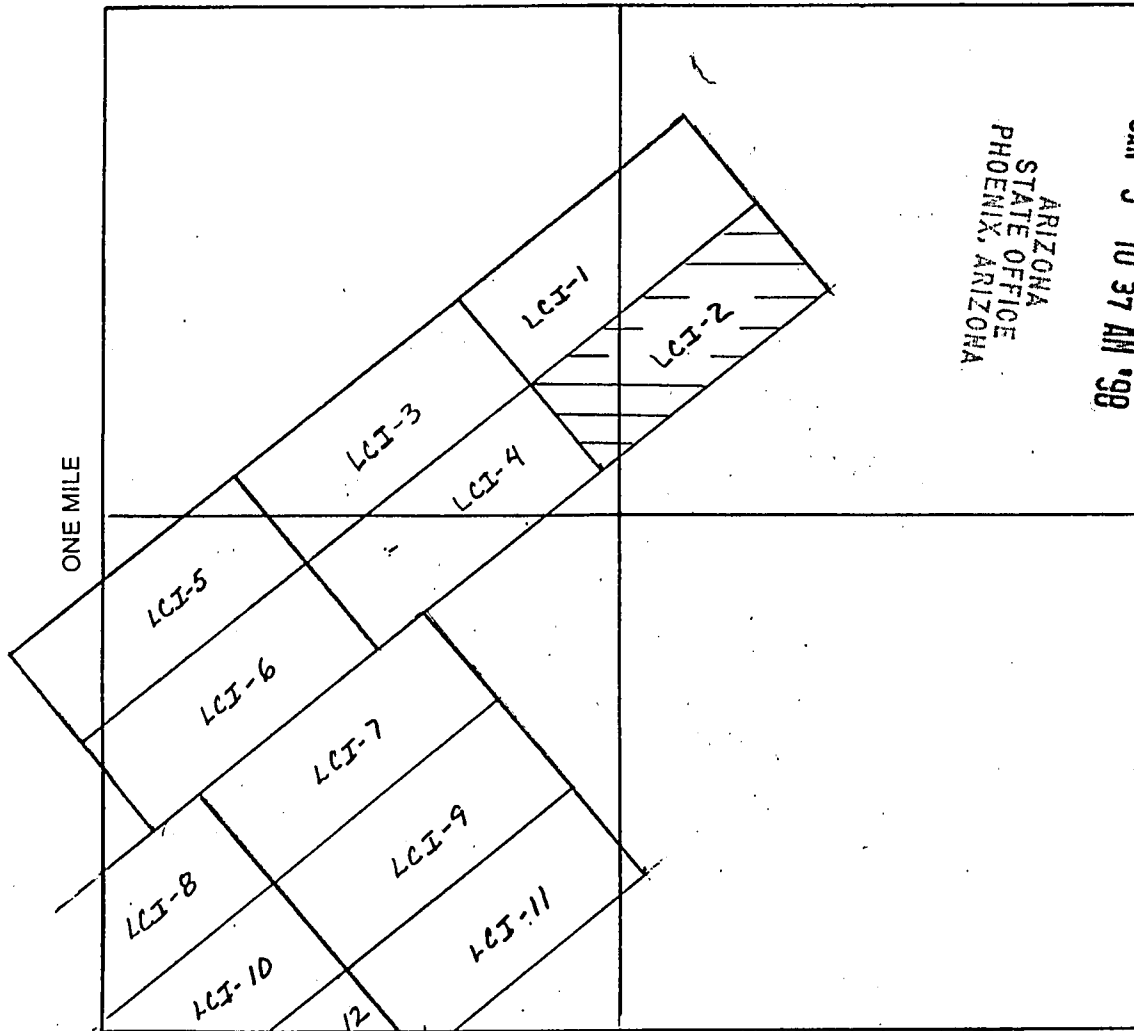
### MAP

One inch = One thousand feet

North Arrow



ONE MILE



ARIZONA  
STATE OFFICE  
PHOENIX, ARIZONA

JAN 5 10 37 AM '98

RECEIVED  
BUREAU OF  
LAND MANAGEMENT

640 ACRES

A HC 349368

Section 29 Range 21W Township 27 N.  
Gila and Salt River Base and Meridian.

Date October 10, 1997

*Frank L. Hillemeier*  
SIGNATURE

Frank L. Hillemeier

RECORDING REQUEST BY

P LA CUESTA INTERNATIONAL, INC.

AND WHEN RECORDED MAIL TO

La Cuesta International, Inc.

4837 Scotty Drive

Kingman, AZ 86401



INDEXED

MICROFILMED

9766836 BK 3003 PG 467  
OFFICIAL RECORDS OF MOHAVE COUNTY, AZ  
JOAN MC CALL, MOHAVE COUNTY RECORDER  
12/11/97 12:18P PAGE 1 OF 2  
LA CUESTA INTERNATIONAL INC  
RECORDING FEE 10.00

RECEIVED  
BUREAU OF  
LAND MANAGEMENT  
ARIZONA  
STATE OFFICE  
PHOENIX, ARIZONA  
JAN 10 37 AM '98

SPACE ABOVE THIS LINE FOR RECORDER'S USE

### NOTICE OF MINING CLAIM LOCATION

1.  Location  Amendment (Check one only)
2.  Placer  Lode  Millsite  Tunnelsite (Check one only)
3. The name and address of the Locator is (Name) LA CUESTA INTERNATIONAL, INC.
4. (Address) 4837 SCOTTY DRIVE, KINGMAN, AZ 86401
5. The date of the location is OCTOBER 10, 1997 CLAIM NAME IS: LCI-3
6. The type of location monument is 2"X2" Post Projected 4' Above the Ground
7. The type of corner and end monument is 2"X2" Wooden Post, 4' Above the Ground
8. The claim is 1,500 feet long and 600 feet wide. The distance from the location monument to each end of the claim is 1490 feet in a S50°W direction and 10 feet in a N50°E direction.
9. The general course is from the N50°E to the S50°W.
10. The location of the claim occupies all or part of the following quarter sections:
 

Quarter Section(s)	Section(s)	Township(s)	Range(s)
<u>NW; SW</u>	<u>29</u>	<u>27N</u>	<u>21W</u>
11. The locality of this claim with reference to some natural object or permanent monument and additional information (if any) concerning its locality are as follows:  
3610 Feet N and 2118 Feet E. of the common corner of Sections 29, 30, 31 and 32, T.27N., R.21W., Gila and Salt River Base and Meridian. (This is the location of the E. Center Monument located 10' from the Discovery Monument or Location Monument).
12. If amending, the previous claim name was \_\_\_\_\_ recorded in Docket \_\_\_\_\_, Book \_\_\_\_\_, Mining District \_\_\_\_\_ County, Arizona.

Date October 10, 1997

Frank L. Hillemeier  
Signature Frank L. Hillemeier  
Vice President

14 MC 349359



# MAP OF MINING CLAIM LOCATION

- The name of the claim is LCI-3
- The NE End Center xx corner of the claim is 3610' ~~326'~~ N and 2118' ~~2118'~~ E direction of to a survey monument or permanent natural object described as common corner of Sections 29, 30, 31 and 32, T.27N., R.21W. Gila and Salt River Base and Meridian., Mohave Co., AZ
- The type of location monument is 2"X2"X4' Wooden Post  
The type of corner and end monuments are Same as location monument
- The bearing and distance between the corners of the claim are beginning at the E corner of the claim, 600 feet in a N40°W direction to the N corner, then 1500 feet in a S50°W direction to the W corner, then 600 feet in a S40°E direction to the S corner, then 1500 feet in a N40°E direction to the point of beginning.

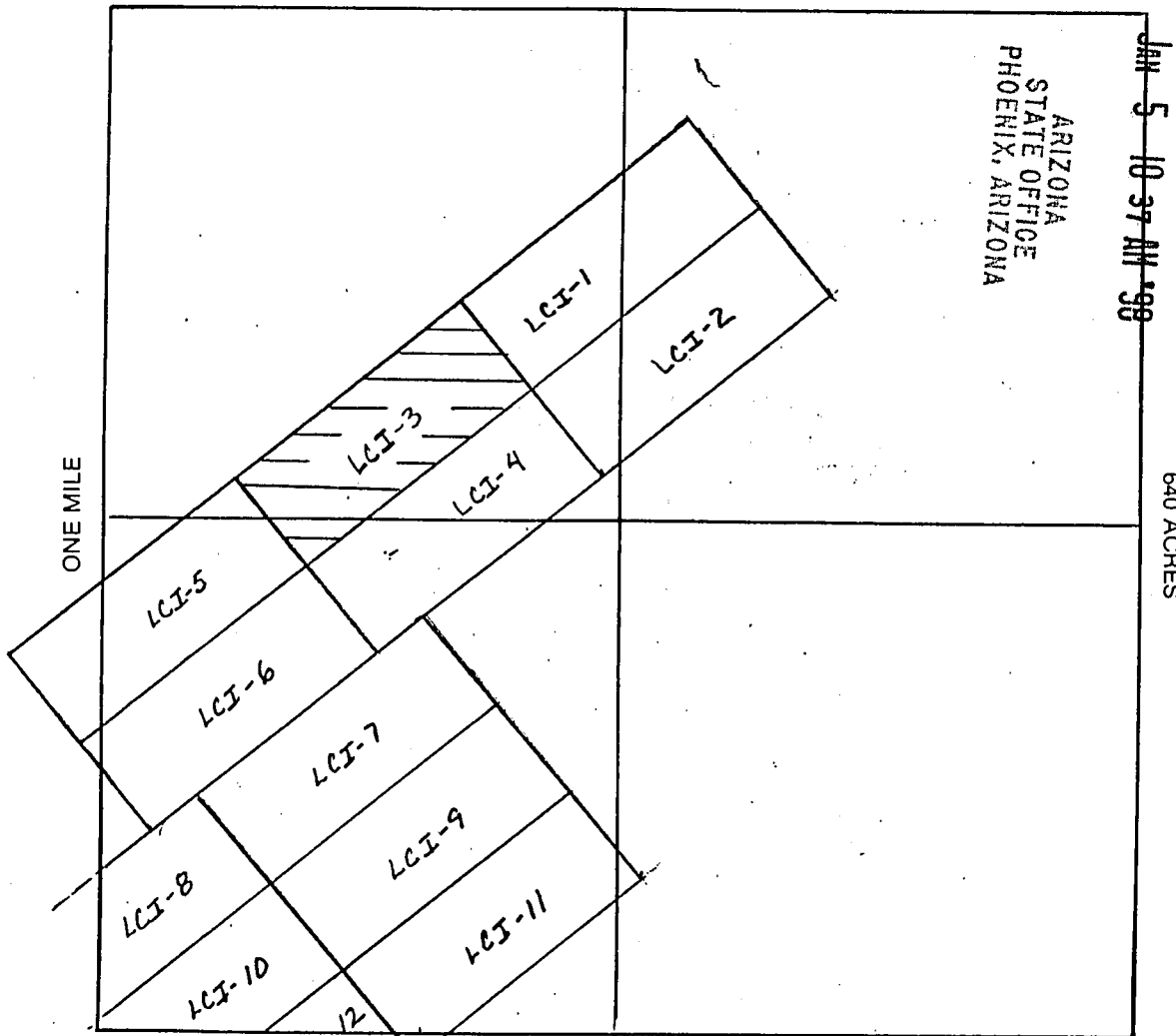
## MAP

One inch = One thousand feet

North Arrow



ONE MILE



RECEIVED  
BUREAU OF  
LAND MANAGEMENT  
ARIZONA  
STATE OFFICE  
PHOENIX, ARIZONA  
JAN 5 10 37 AM '98

A MC 349369

Section 29 Range 21W Township 27 N.  
Gila and Salt River Base and Meridian.

Date October 10, 1997

*Frank L. Hillemeier*  
SIGNATURE

Frank L. Hillemeier

RECORDING REQUEST BY

P LA CUESTA INTERNATIONAL, INC.  
AND WHEN RECORDED MAIL TO  
La Cuesta International, Inc.  
4837 Scotty Drive  
Kingman, AZ 86401



INDEXED MICROFILMED

9766837 BK 3003 PG 469  
OFFICIAL RECORDS OF MOHAVE COUNTY, AZ  
JOAN MC CALL, MOHAVE COUNTY RECORDER  
12/11/97 12:19P PAGE 1 OF 2  
LA CUESTA INTERNATIONAL INC  
RECORDING FEE 10.00

RECEIVED  
BUREAU OF  
LAND MANAGEMENT  
JAN 5 10 37 AM '98  
ARIZONA  
STATE OFFICE  
PHOENIX ARIZONA

SPACE ABOVE THIS LINE FOR RECORDS USE

### NOTICE OF MINING CLAIM LOCATION

- Location  Amendment (Check one only)
- Placer  Lode  Millsite  Tunnelsite (Check one only)
- The name and address of the Locator is (Name) LA CUESTA INTERNATIONAL, INC.
- (Address) 4837 SCOTTY DRIVE, KINGMAN, AZ 86401
- The date of the location is OCTOBER 10, 1997 CLAIM NAME IS: LCI-4
- The type of location monument is 2"X2" Post Projected 4' Above the Ground
- The type of corner and end monument is 2"X2" Wooden Post, 4' Above the Ground
- The claim is 1,500 feet long and 600 feet wide. The distance from the location monument to each end of the claim is 1490 feet in a S50°W direction and 10 feet in a N50°E direction.
- The general course is from the N50°E to the S50°W.
- The location of the claim occupies all or part of the following quarter sections:

Quarter Section(s)	Section(s)	Township(s)	Range(s)
<u>NW; SW</u>	<u>29</u>	<u>27N</u>	<u>21W</u>
- The locality of this claim with reference to some natural object or permanent monument and additional information (if any) concerning its locality are as follows:  
3196 Feet N and 2393 Feet E. of the common corner of Sections 29, 30, 31 and 32, T.27N., R.21W., Gila and Salt River Base and Meridian.  
(This is the location of the E. Center Monument located 10' from the Discovery Monument or Location Monument).
- If amending, the previous claim name was \_\_\_\_\_ recorded in Docket \_\_\_\_\_, Book \_\_\_\_\_, Mining District \_\_\_\_\_ County, Arizona.

Date October 10, 1997

Frank L. Hillemeier  
Signature Frank L. Hillemeier  
Vice President

A MC 349370

# MAP OF MINING CLAIM LOCATION

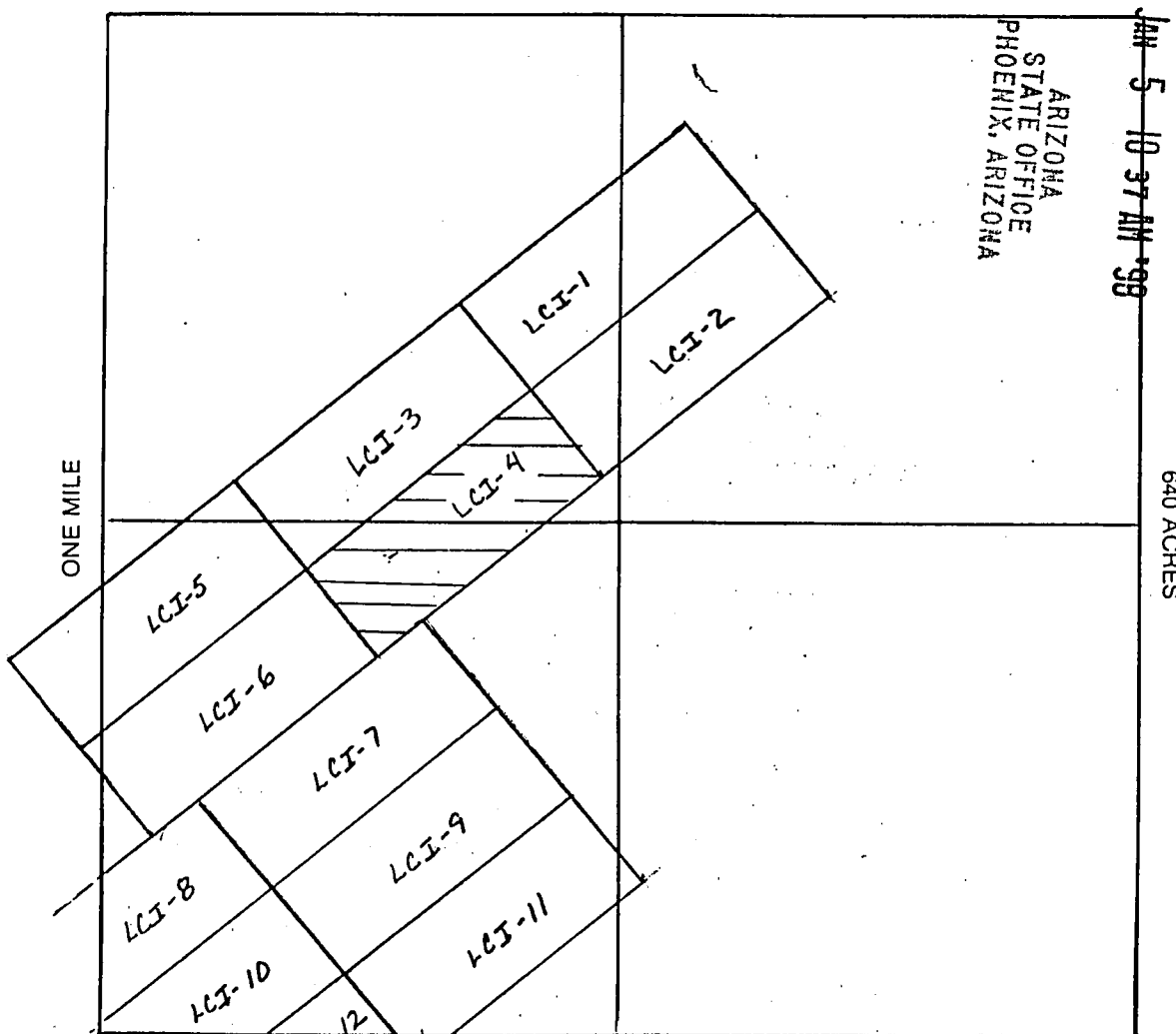
- The name of the claim is LCI-4
- The NE End Centerxx corner of the claim is 3196' N. and feet in a 2393 E. of direction of to a survey monument or permanent natural object described as common corner of Sections 29, 30, 31 and 32, T.27N., R.21W. Gila and Salt River Base and Meridian., Mohave Co., AZ
- The type of location monument is 2"X2"X4' Wooden Post  
The type of corner and end monuments are Same as location monument
- The bearing and distance between the corners of the claim are beginning at the N corner of the claim, 600 feet in a 340°E direction to the E corner, then 1500 feet in a 350°W direction to the S corner, then 600 feet in a N40°E direction to the W corner, then 1500 feet in a N50°E direction to the point of beginning.

## MAP

One inch = One thousand feet



ONE MILE



RECEIVED  
 BUREAU OF  
 LAND MANAGEMENT  
 ARIZONA  
 STATE OFFICE  
 PHOENIX, ARIZONA  
 JAN 5 10 37 AM '98

A HC 349370

Section 29 Range 21W Township 27 N.  
Gila and Salt River Base and Meridian.

Date October 10, 1997

Frank L. Hillemeier  
 SIGNATURE  
 Frank L. Hillemeier



RECORDING REQUEST BY

P LA CUESTA INTERNATIONAL, INC.  
AND WHEN RECORDED MAIL TO  
La Cuesta International, Inc.  
4837 Scotty Drive  
Kingman, AZ 86401



INDEXED MICROFILMED

9766838 BK 3003 PG 471  
OFFICIAL RECORDS OF MOHAVE COUNTY, AZ  
JOAN MC CALL, MOHAVE COUNTY RECORDER  
12/11/97 12:19P. PAGE 1 OF 2  
LA CUESTA INTERNATIONAL INC  
RECORDING FEE 10.00

RECEIVED  
BUREAU OF  
LAND MANAGEMENT  
JAN 5 10 37 AM '99  
ARIZONA  
STATE OFFICE  
PHOENIX, ARIZONA

SPACE ABOVE THIS LINE FOR RECORDING USE

NOTICE OF MINING CLAIM LOCATION

- Location  Amendment (Check one only)
- Placer  Lode  Millsite  Tunnelsite (Check one only)
- The name and address of the Locator is (Name) LA CUESTA INTERNATIONAL, INC.
- (Address) 4837 SCOTTY DRIVE, KINGMAN, AZ 86401
- The date of the location is OCTOBER 10, 1997 CLAIM NAME IS: LCI- 5
- The type of location monument is 2"X2" Post Projected 4' Above the Ground
- The type of corner and end monument is 2"X2" Wooden Post, 4' Above the Ground
- The claim is 1,500 feet long and 600 feet wide. The distance from the location monument to each end of the claim is 1490 feet in a S50°W direction and 10 feet in a N50°E direction.
- The general course is from the N50°E to the S50°W.
- The location of the claim occupies all or part of the following quarter sections:

Quarter Section(s)	Section(s)	Township(s)	Range(s)
<u>29 NW; SW</u>	<u>29</u>	<u>27N</u>	<u>21W</u>
<u>SE</u>	<u>30</u>	<u>"</u>	<u>"</u>
- The locality of this claim with reference to some natural object or permanent monument and additional information (if any) concerning its locality are as follows:  
2715 Feet N and 860 Feet E. of the common corner of Sections 29, 30, 31 and 32, T.27N., R.21W., Gila and Salt River Base and Meridian. (This is the location of the E. Center Monument located 10' from the Discovery Monument or Location Monument).
- If amending, the previous claim name was \_\_\_\_\_ recorded in Docket \_\_\_\_\_, Book \_\_\_\_\_, Mining District \_\_\_\_\_ County, Arizona.

Date October 10, 1997

Frank L. Hillemeier  
Signature Frank L. Hillemeier  
Vice President

NO 349971

### MAP OF MINING CLAIM LOCATION

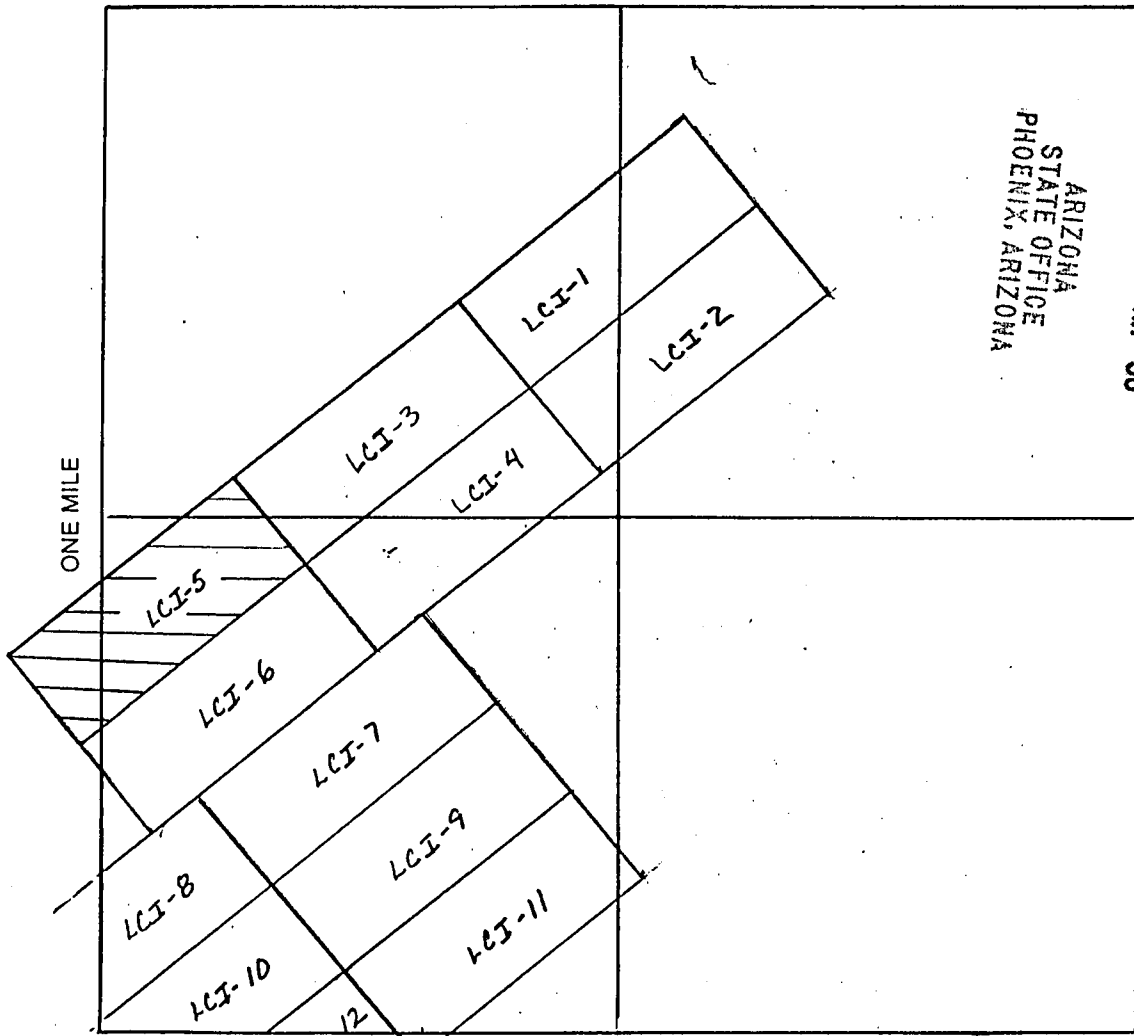
- The name of the claim is LCI-5
- The NE End Center corner of the claim is 2715 N and feet in a 860' E of E direction to a survey monument or permanent natural object described as Common corner of Sections 29, 30, 31 and 32, T.27N., R.21W. Gila and Salt River Base and Meridian., Mohave Co., AZ
- The type of location monument is 2"X2"X4' Wooden Post  
The type of corner and end monuments are Same as location monument
- The bearing and distance between the corners of the claim are beginning at the E corner of the claim, 1500 feet in a 550°W direction to the S corner, then 600 feet in a N40°W direction to the W corner, then 1500 feet in a N50°E direction to the N corner, then 540 600 feet in a 340°E direction to the point of beginning.

### MAP

One inch = One thousand feet



ONE MILE




RECEIVED  
BUREAU OF  
LAND MANAGEMENT  
ARIZONA  
STATE OFFICE  
PHOENIX, ARIZONA  
JAN 5 10 37 AM '98

A MC 349971

Section 29 Range 21W Township 27 N.  
Gila and Salt River Base and Meridian.

Date October 10, 1997

  
SIGNATURE  
Frank L. Hillemeier

RECORDING REQUEST BY

P LA CUESTA INTERNATIONAL, INC.  
AND WHEN RECORDED MAIL TO  
La Cuesta International, Inc.  
4837 Scotty Drive  
Kingman, AZ 86401



INDEXED

MICROFILMED

9766839 BK 3003 PG 473  
OFFICIAL RECORDS OF MOHAVE COUNTY, AZ  
JOAN MC CALL, MOHAVE COUNTY RECORDER  
12/11/97 12:20P PAGE 1 OF 2  
LA CUESTA INTERNATIONAL INC  
RECORDING FEE 10.00

SPACE ABOVE THIS LINE FOR RECORDER'S USE

RECEIVED  
BUREAU OF  
LAND MANAGEMENT  
ARIZONA  
STATE OFFICE  
PHOENIX, ARIZONA  
JAN 5 10 37 AM '98

NOTICE OF MINING CLAIM LOCATION

- Location  Amendment (Check one only)
- Placer  Lode  Millsite  Tunnelsite (Check one only)
- The name and address of the Locator is (Name) LA CUESTA INTERNATIONAL, INC.
- (Address) 4837 SCOTTY DRIVE, KINGMAN, AZ 86401
- The date of the location is OCTOBER 10, 1997 CLAIM NAME IS: LCI-6
- The type of location monument is 2"X2" Post Projected 4' Above the Ground
- The type of corner and end monument is 2"X2" Wooden Post, 4' Above the Ground
- The claim is 1,500 feet long and 600 feet wide. The distance from the location monument to each end of the claim is 1490 feet in a S50°W direction and 10 feet in a N50°E direction.
- The general course is from the N50°E to the S50°W.
- The location of the claim occupies all or part of the following quarter sections:

Quarter Section(s)	Section(s)	Township(s)	Range(s)
<u>SW</u>	<u>29</u>	<u>27N</u>	<u>21W</u>
<u>SE</u>	<u>30</u>	<u>"</u>	<u>"</u>
- The locality of this claim with reference to some natural object or permanent monument and additional information (if any) concerning its locality are as follows:  
2251 Feet N and 1242 Feet E. of the common corner of Sections 29, 30, 31 and 32, T.27N., R.21W., Gila and Salt River Base and Meridian. (This is the location of the E. Center Monument located 10' from the Discovery Monument or Location Monument).
- If amending, the previous claim name was \_\_\_\_\_ recorded in Docket \_\_\_\_\_, Book \_\_\_\_\_, Mining District \_\_\_\_\_ County, Arizona.

Date October 10, 1997

Frank L. Hillemyer  
Signature Frank L. Hillemyer  
Vice President

7 MC 349972



### MAP OF MINING CLAIM LOCATION

- The name of the claim is LCI-6
- The NE End Center~~xx~~ corner of the claim is 2251' N and 1242' E of direction to a survey monument or permanent natural object described as common corner of Sections 29, 30, 31 and 32, T.27N., R.21W. Gila and Salt River Base and Meridian., Mohave Co., AZ
- The type of location monument is 2"X2"X4' Wooden Post  
 The type of corner and end monuments are Same as location monument
- The bearing and distance between the corners of the claim are beginning at the E corner of the claim, 1500 feet in a S50°W direction to the S corner, then 600 feet in a N40°W direction to the W corner, then 1500 feet in a N50°E direction to the N corner, then 600 feet in a S40°E direction to the point of beginning.

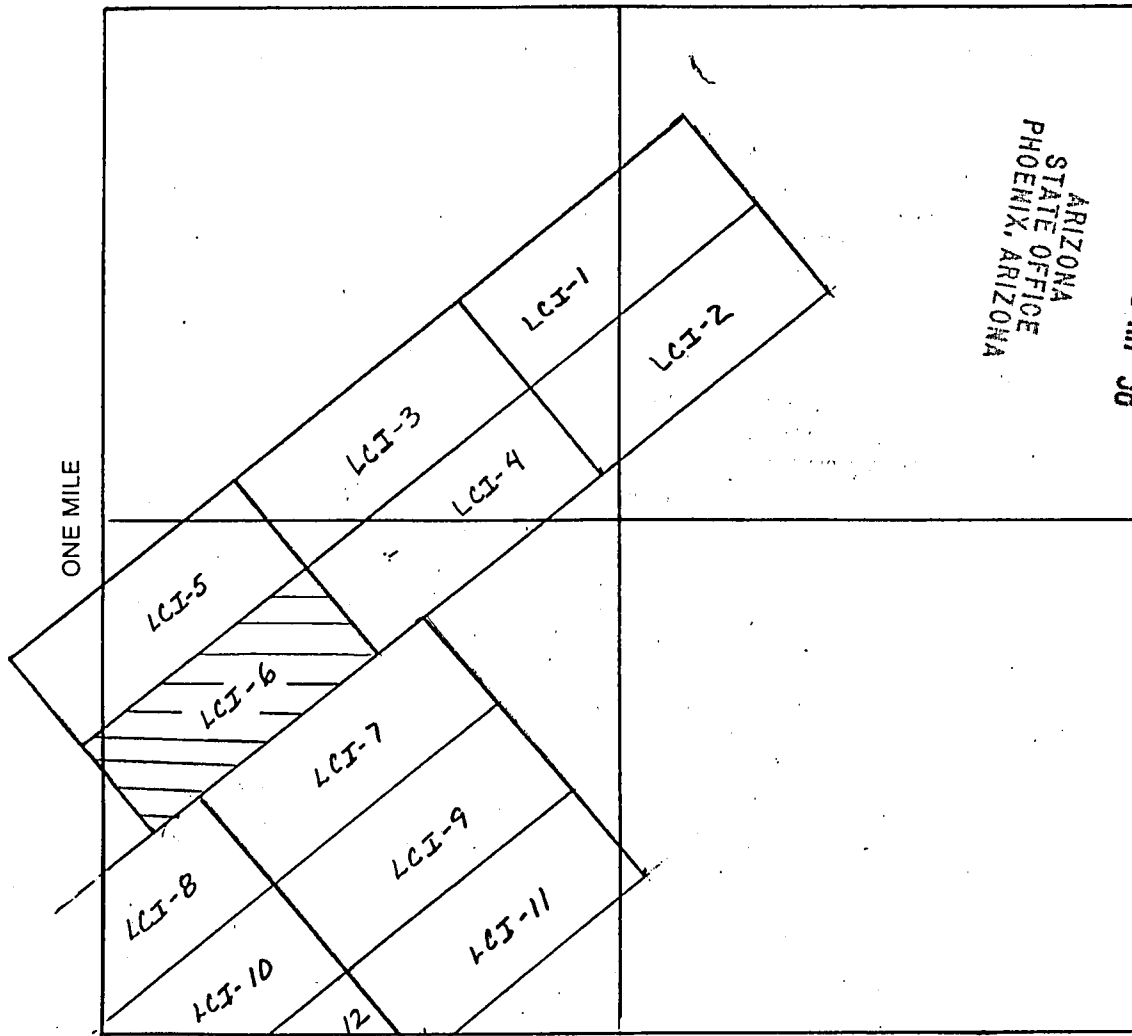
### MAP

One inch = One thousand feet

North Arrow



ONE MILE



Section 29 Range 21W Township 27 N.  
Gila and Salt River Base and Meridian.

Date October 10, 1997

Frank L. Hillemeier  
 SIGNATURE  
 Frank L. Hillemeier

RECORDING REQUEST BY

P LA CUESTA INTERNATIONAL, INC.

AND WHEN RECORDED MAIL TO

La Cuesta International, Inc.

4837 Scotty Drive

Kingman, AZ 86401



9766840 BK 3003 PG 475
OFFICIAL RECORDS OF MOHAVE COUNTY, AZ
JOAN MC CALL, MOHAVE COUNTY RECORDER
12/11/97 12:20P PAGE 1 OF 2
LA CUESTA INTERNATIONAL INC
RECORDING FEE 10.00

SPACE ABOVE THIS LINE FOR RECORDER'S USE

NOTICE OF MINING CLAIM LOCATION

- 1. [X] Location [ ] Amendment (Check one only)
2. [ ] Placer [X] Lode [ ] Millsite [ ] Tunnelsite (Check one only)

3. The name and address of the Locator is (Name) LA CUESTA INTERNATIONAL, INC
4. (Address) 4837 SCOTTY DRIVE, KINGMAN, AZ 86401

5. The date of the location is OCTOBER 10, 1997 CLAIM NAME IS: LCI-7

6. The type of location monument is 2"X2" Post Projected 4' Above the Ground

7. The type of corner and end monument is 2"X2" Wooden Post, 4' Above the Ground

8. The claim is 1,500 feet long and 600 feet wide. The distance from the location monument to each end of the claim is 1490 feet in a N50°E direction and 10 feet in a S50°W direction.

9. The general course is from the N50°E to the S50°W

10. The location of the claim occupies all or part of the following quarter sections:

Table with 4 columns: Quarter Section(s), Section(s), Township(s), Range(s). Values: SW, 29, 27N, 21W

11. The locality of this claim with reference to some natural object or permanent monument and additional information (if any) concerning its locality are as follows: 1038 Feet N and 705 Feet E. of the common corner of Sections 29, 30, 31 and 32, T.27N., R.21W., Gila and Salt River Base and Meridian. (This is the location of the E. Center Monument located 10' from the Discovery Monument or Location Monument).

12. If amending, the previous claim name was recorded in Docket, Book, Mining District County, Arizona.

Date October 10, 1997

Signature Frank L. Hillmeyer Vice President

RECEIVED BUREAU OF LAND MANAGEMENT JAN 5 10 38 AM '98 ARIZONA STATE OFFICE PHOENIX, ARIZONA

7 MC 349373

### MAP OF MINING CLAIM LOCATION

- The name of the claim is LCI-7
- The SW End Centerxx corner of the claim is 1038' N and 705' E of direction  
to a survey monument or permanent natural object described as common corner of Sections 29, 30, 31  
and 32, T.27N., R.21W. Gila and Salt River Base and Meridian., Mohave Co., AZ
- The type of location monument is 2"X2"X4' Wooden Post  
The type of corner and end monuments are Same as location monument
- The bearing and distance between the corners of the claim are beginning at the S  
corner of the claim, 600 feet in a N40°W direction to the W  
corner, then 1500 feet in a N50°E direction to the N  
corner, then 600 feet in a S40°E direction to the E  
corner, then 1500 feet in a S40°W direction to the point of beginning.

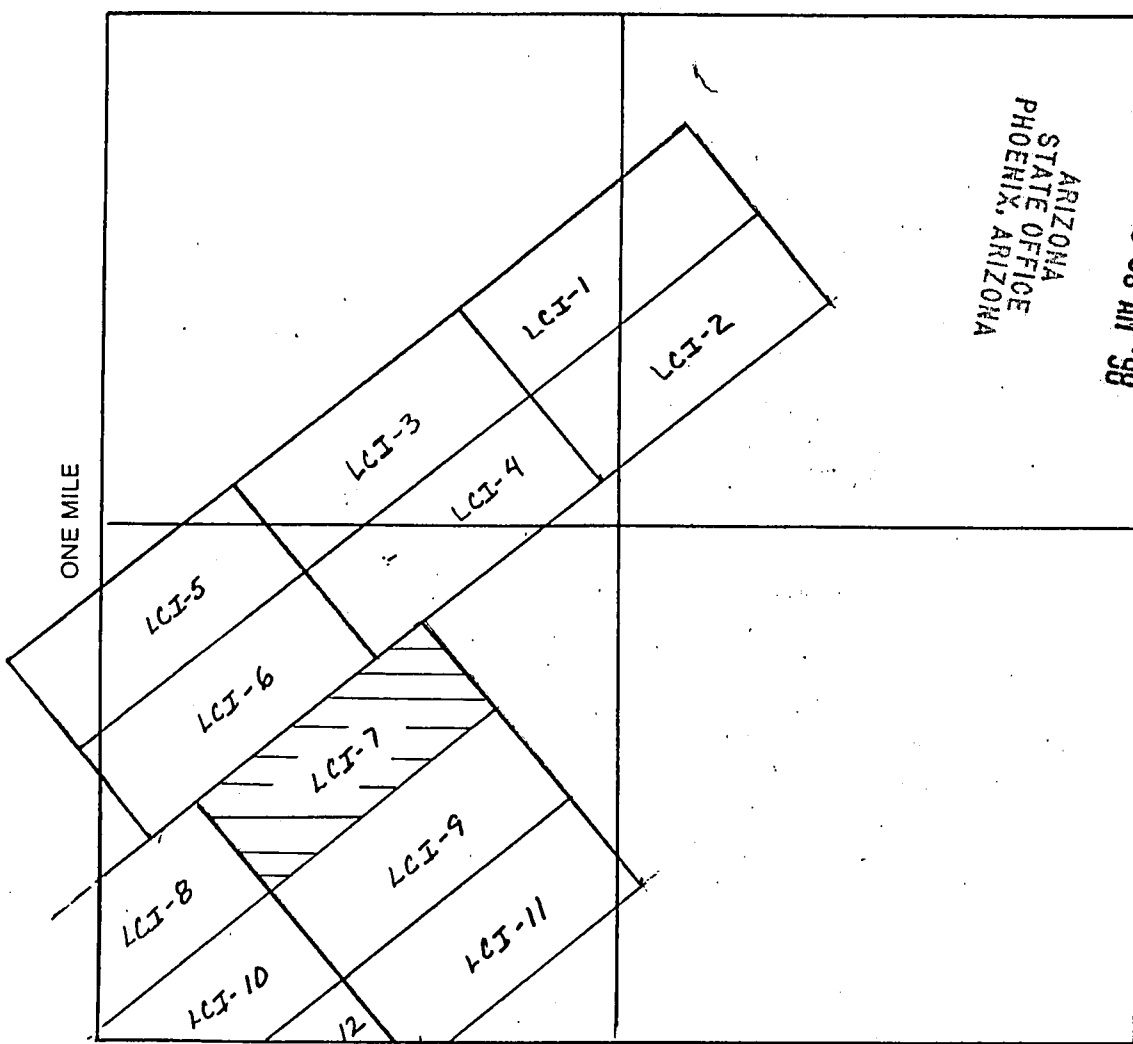
### MAP

One inch = One thousand feet

North Arrow



ONE MILE



Section 29 Range 21W Township 27 N.  
Gila and Salt River Base and Meridian.

Date October 10, 1997

*Frank L. Hillemeier*  
SIGNATURE

Frank L. Hillemeier



INDEXED

RECORDING REQUEST BY

P LA CUESTA INTERNATIONAL, INC.  
AND WHEN RECORDED MAIL TO  
La Cuesta International, Inc.  
4837 Scotty Drive  
Kingman, AZ 86401



9766841 BK 3003 PG 477  
OFFICIAL RECORDS OF MOHAVE COUNTY, AZ  
JOAN MC CALL, MOHAVE COUNTY RECORDER  
12/11/97 12:20P PAGE 1 OF 2  
LA CUESTA INTERNATIONAL INC  
RECORDING FEE 10.00

RECEIVED  
BUREAU OF  
LAND MANAGEMENT  
JAN 5 10 40 AM '98  
ARIZONA  
STATE OFFICE  
PHOENIX, ARIZONA

SPACE ABOVE THIS LINE FOR THE RECORDER'S USE

NOTICE OF MINING CLAIM LOCATION

- Location  Amendment (Check one only)
- Placer  Lode  Millsite  Tunnelsite (Check one only)
- The name and address of the Locator is (Name) LA CUESTA INTERNATIONAL, INC.
- (Address) 4837 SCOTTY DRIVE, KINGMAN, AZ 86401
- The date of the location is OCTOBER 10, 1997 CLAIM NAME IS: LCI-8
- The type of location monument is 2"X2" Post Projected 4' Above the Ground
- The type of corner and end monument is 2"X2" Wooden Post, 4' Above the Ground
- The claim is 1,500 feet long and 600 feet wide. The distance from the location monument to each end of the claim is 1490 feet in a S50°E direction and 10 feet in a N50°E direction.
- The general course is from the N50°E to the S50°W.
- The location of the claim occupies all or part of the following quarter sections:
 

Quarter Section(s)	Section(s)	Township(s)	Range(s)
<u>SW</u>	<u>29</u>	<u>27N</u>	<u>21W</u>
<u>SE</u>	<u>30</u>	<u>"</u>	<u>"</u>
<u>NE</u>	<u>31</u>	<u>"</u>	<u>4</u>
- The locality of this claim with reference to some natural object or permanent monument and additional information (if any) concerning its locality are as follows:  
1038 Feet N and 705 Feet E. of the common corner of Sections 29, 30, 31 and 32, T.27N., R.21W., Gila and Salt River Base and Meridian. (This is the location of the E. Center Monument located 10' from the Discovery Monument or Location Monument).
- If amending, the previous claim name was \_\_\_\_\_ recorded in Docket \_\_\_\_\_, Book \_\_\_\_\_, Mining District \_\_\_\_\_ County, Arizona.

Date October 10, 1997

Frank L. Hillemeyer  
Signature Frank L. Hillemeyer  
Vice President

AFC 340974

### MAP OF MINING CLAIM LOCATION

- The name of the claim is LCI-8
- The NE End Center corner of the claim is 1038' N and 705' E of direction to a survey monument or permanent natural object described as common corner of Sections 29, 30, 31 and 32, T.27N., R.21W. Gila and Salt River Base and Meridian., Mohave Co., AZ
- The type of location monument is 2"X2"X4' Wooden Post  
The type of corner and end monuments are Same as location monument
- The bearing and distance between the corners of the claim are beginning at the S corner of the claim, N40°W 600' feet in a N40°W direction to the W corner, then 1500 feet in a N50°E direction to the N corner, then 600' feet in a S40°E direction to the E corner, then 1500 feet in a S50°W direction to the point of beginning.

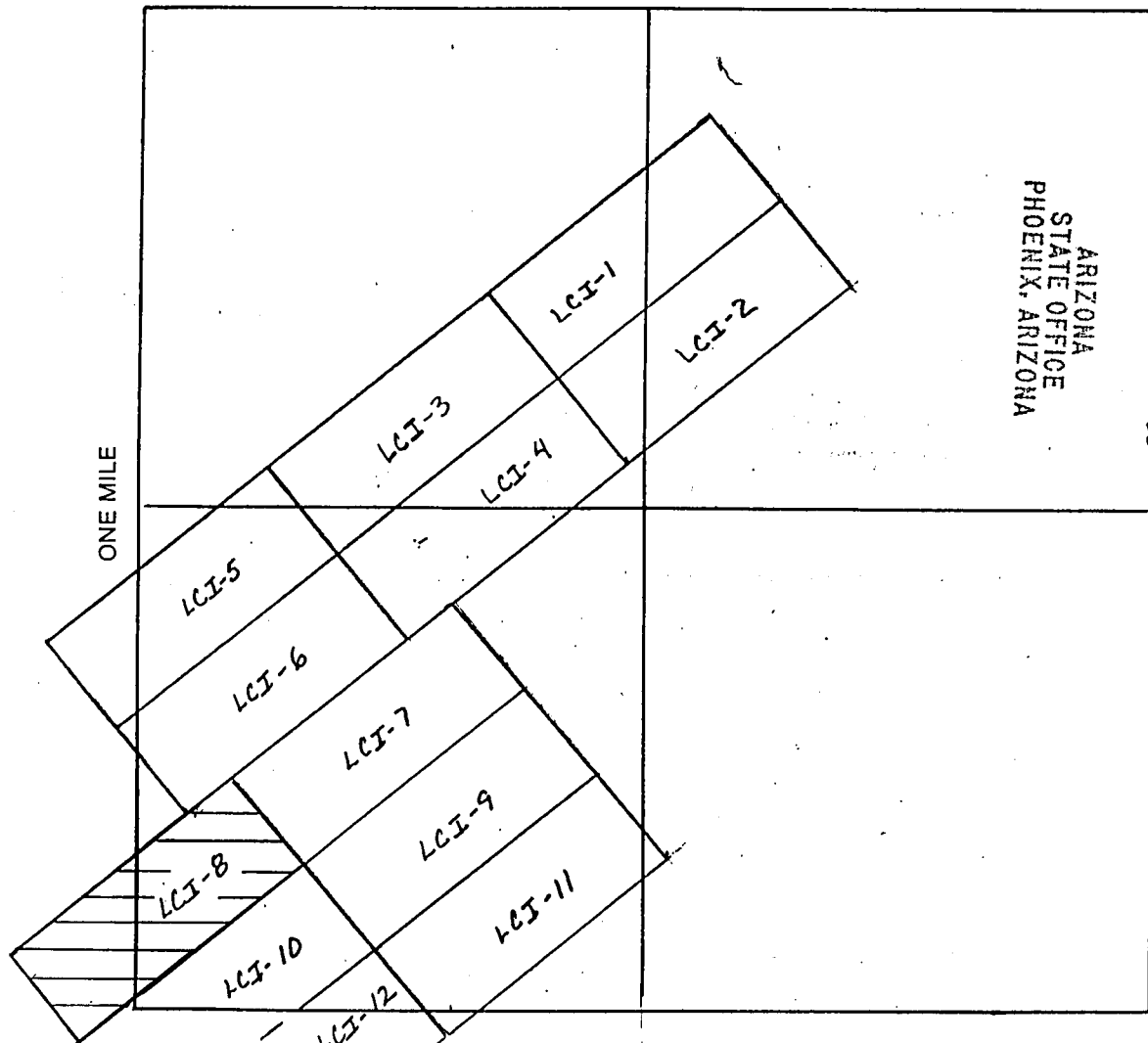
### MAP

One inch = One thousand feet

North Arrow



ONE MILE



ARIZONA  
STATE OFFICE  
PHOENIX, ARIZONA

JUN 5 10 40 AM '99  
640 ACRES

RECEIVED  
BUREAU OF  
LAND MANAGEMENT

A MC 34937A

Section 29 Range 21W Township 27 N.  
Gila and Salt River Base and Meridian.

Date October 10, 1997

*Frank L. Hillemeier*  
SIGNATURE

Frank L. Hillemeier

RECORDING REQUEST BY


P LA CUESTA INTERNATIONAL, INC.

AND WHEN RECORDED MAIL TO

La Cuesta International, Inc.

4837 Scotty Drive

Kingman, AZ 86401



INDEXED

MICROFILMED

9766842 BK 3003 PG 479
OFFICIAL RECORDS OF MOHAVE COUNTY, AZ
JOAN MC CALL, MOHAVE COUNTY RECORDER
12/11/97 12:21P PAGE 1 OF 2
LA CUESTA INTERNATIONAL INC
RECORDING FEE 10.00

SPACE ABOVE THIS LINE FOR RECORDER USE

NOTICE OF MINING CLAIM LOCATION

- 1. [X] Location [ ] Amendment (Check one only)
2. [ ] Placer [X] Lode [ ] Millsite [ ] Tunnelsite (Check one only)
3. The name and address of the Locator is (Name) LA CUESTA INTERNATIONAL, INC
4. (Address) 4837 SCOTTY DRIVE, KINGMAN, AZ 86401
5. The date of the location is OCTOBER 10, 1997 CLAIM NAME IS: LCI-9
6. The type of location monument is 2"X2" Post Projected 4' Above the Ground
7. The type of corner and end monument is 2"X2" Wooden Post, 4' Above the Ground
8. The claim is 1,500 feet long and 600 feet wide. The distance from the location monument to each end of the claim is 1490 feet in a N50°E direction and 10 feet in a S50°W direction.
9. The general course is from the N50°E to the S50°W
10. The location of the claim occupies all or part of the following quarter sections:
Quarter Section(s) Section(s) Township(s) Range(s)
SW 29 27N 21W
11. The locality of this claim with reference to some natural object or permanent monument and additional information (if any) concerning its locality are as follows:
557 Feet N and 1091 Feet E. of the common corner of Sections 29, 30, 31 and 32, T.27N., R.21W., Gila and Salt River Base and Meridian. (This is the location of the E. Center Monument located 10' from the Discovery Monument or Location Monument).
12. If amending, the previous claim name was recorded in Docket, Book, Mining District County, Arizona.

RECEIVED BUREAU OF LAND MANAGEMENT ARIZONA STATE OFFICE PHOENIX, ARIZONA JUN 5 10 40 AM '98

410 349375

Date October 24, 1997

FH

Signature Frank L. Hillmeyer Vice President



# MAP OF MINING CLAIM LOCATION

- The name of the claim is LCI-9
- The SW End Center ~~xxx~~ corner of the claim is 557' N and 1091' E. of direction common corner of Sections 29, 30, 31 and 32, T.27N., R.21W. Gila and Salt River Base and Meridian., Mohave Co., AZ
- The type of location monument is 2"X2"X4' Wooden Post  
The type of corner and end monuments are Same as location monument
- The bearing and distance between the corners of the claim are beginning at the S corner of the claim, 600 feet in a N40°W direction to the W corner, then 1500 feet in a N50°E direction to the N corner, then 600 feet in a S40°E direction to the E corner, then 1500 feet in a S40°W direction to the point of beginning.

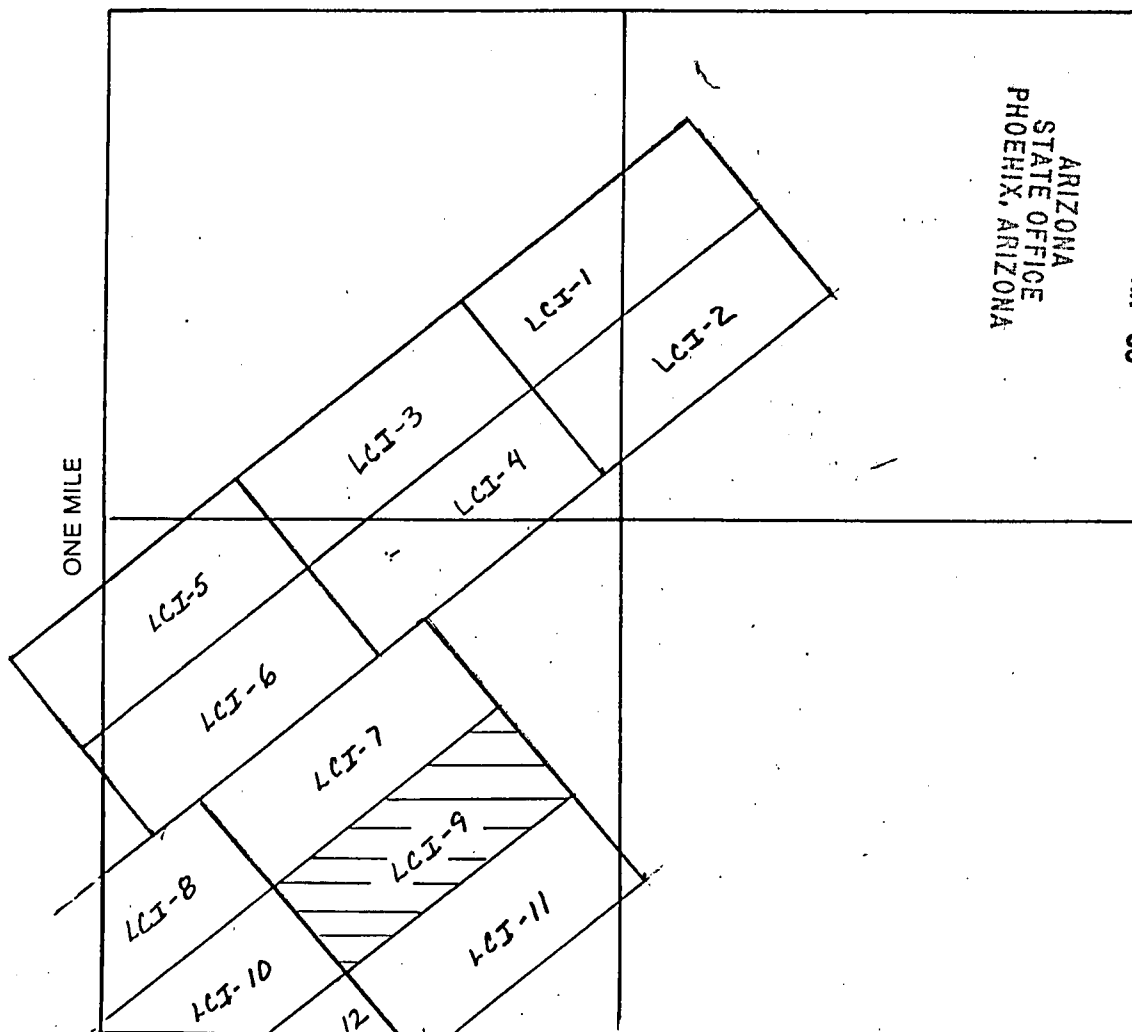
## MAP

One inch = One thousand feet

North Arrow



ONE MILE



Section 29 Range 21W Township 27 N.  
Gila and Salt River Base and Meridian.

Date October 24, 1997  
FH

Frank L. Hillemeier  
 SIGNATURE  
 Frank L. Hillemeier

RECORDING REQUEST BY

P LA CUESTA INTERNATIONAL, INC.  
AND WHEN RECORDED MAIL TO  
La Cuesta International, Inc.  
4837 Scotty Drive  
Kingman, AZ 86401



INDEXED MICROFILMED

9766843 BK 3003 PG 481  
OFFICIAL RECORDS OF MOHAVE COUNTY, AZ  
JOAN MC CALL, MOHAVE COUNTY RECORDER  
12/11/97 12:22P PAGE 1 OF 2  
LA CUESTA INTERNATIONAL INC  
RECORDING FEE 10.00

SPACE ABOVE THIS LINE FOR RECORDER USE

NOTICE OF MINING CLAIM LOCATION

1.  Location  Amendment (Check one only)
2.  Placer  Lode  Millsite  Tunnelsite (Check one only)
3. The name and address of the Locator is (Name) LA CUESTA INTERNATIONAL, INC
4. (Address) 4837 SCOTTY DRIVE, KINGMAN, AZ 86401
5. The date of the location is OCTOBER 24<sup>th</sup> 1997 CLAIM NAME IS: LCI-10
6. The type of location monument is 2"X2" Post Projected 4' Above the Ground
7. The type of corner and end monument is 2"X2" Wooden Post, 4' Above the Ground
8. The claim is 1,500 feet long and 600 feet wide. The distance from the location monument to each end of the claim is 1490 feet in a 350°W direction and 10 feet in a N50°E direction.
9. The general course is from the N50°E to the S50°W.
10. The location of the claim occupies all or part of the following quarter sections:
 

Quarter Section(s)	Section(s)	Township(s)	Range(s)
<u>SW</u>	<u>29</u>	<u>27N</u>	<u>21W</u>
<u>NE</u>	<u>31</u>	<u>"</u>	<u>4</u>
<u>NW</u>	<u>32</u>	<u>"</u>	<u>4</u>
11. The locality of this claim with reference to some natural object or permanent monument and additional information (if any) concerning its locality are as follows:  
557 Feet N and 1091 Feet E. of the common corner of Sections 29, 30, 31 and 32, T.27N., R.21W., Gila and Salt River Base and Meridian. (This is the location of the E. Center Monument located 10' from the Discovery Monument or Location Monument).
12. If amending, the previous claim name was \_\_\_\_\_ recorded in Docket \_\_\_\_\_, Book \_\_\_\_\_, Mining District \_\_\_\_\_ County, Arizona.

RECEIVED BUREAU OF LAND MANAGEMENT ARIZONA STATE OFFICE PHOENIX, ARIZONA JAN 5 10 40 AM '98

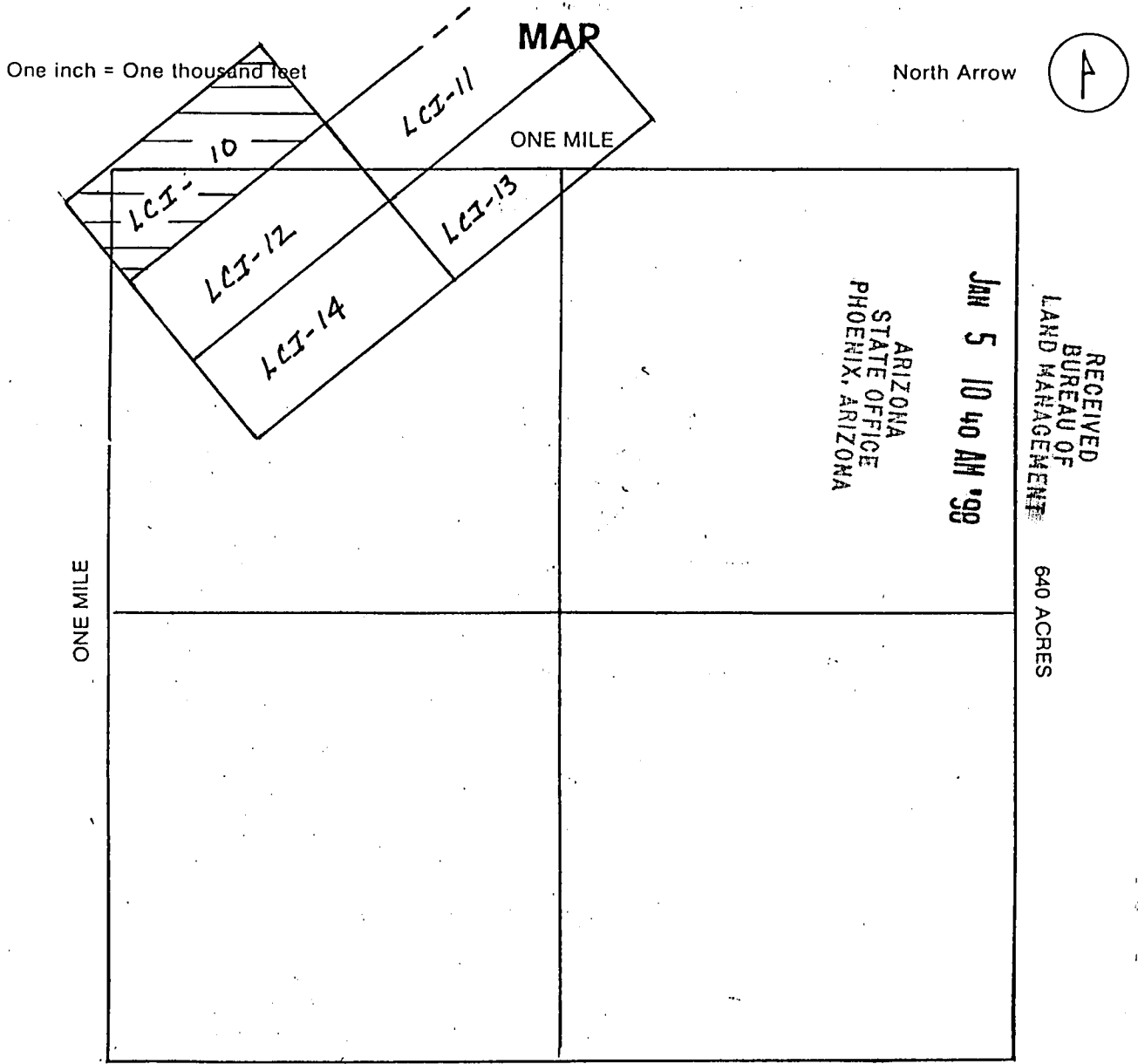
A 110 349976

Date October 24<sup>th</sup> 1997  
F.H.

Frank L. Hillemyer  
Signature Frank L. Hillemyer  
Vice President

# MAP OF MINING CLAIM LOCATION

- The name of the claim is LCI-10
- The NE End Centerxx corner of the claim is 557' N. feet in and 1091' E of direction to a survey monument or permanent natural object described as common corner of Sections 29, 30, 31 and 32, T.27N., R.21W. Gila and Salt River Base and Meridian., Mohave Co., AZ
- The type of location monument is 2"X2"X4' Wooden Post  
The type of corner and end monuments are Same as location monument
- The bearing and distance between the corners of the claim are beginning at the S. corner of the claim, 600 feet in a N40°W direction to the W. corner, then 1500 feet in a N50°E direction to the N. corner, then 600 feet in a S40°E direction to the E. corner, then 1500 feet in a S50°W direction to the point of beginning.



Section 32 Range 21W Township 27 N.  
Gila and Salt River Base and Meridian.

Date October 24, 1997

Frank L. Hillemeier  
 SIGNATURE  
 Frank L. Hillemeier



RECORDING REQUEST BY

LA CUESTA INTERNATIONAL, INC.

AND WHEN RECORDED MAIL TO

La Cuesta International, Inc.

4837 Scotty Drive

Kingman, AZ 86401



INDEXED

MICROFILMED

9766844 BK 3003 PG 483  
OFFICIAL RECORDS OF MOHAVE COUNTY, AZ  
JOAN MC CALL, MOHAVE COUNTY RECORDER  
12/11/97 12:22P PAGE 1 OF 2  
LA CUESTA INTERNATIONAL INC  
RECORDING FEE 10.00

SPACE ABOVE THIS LINE FOR RECORDER'S USE

RECEIVED  
BUREAU OF  
LAND MANAGEMENT  
ARIZONA  
STATE OFFICE  
PHOENIX, ARIZONA  
JUN 5 10 40 AM '98

NOTICE OF MINING CLAIM LOCATION

- 1.  Location  Amendment (Check one only)
- 2.  Placer  Lode  Millsite  Tunnelsite (Check one only)

3. The name and address of the Locator is (Name) LA CUESTA INTERNATIONAL, INC.

4. (Address) 4837 SCOTTY DRIVE, KINGMAN, AZ 86401

5. The date of the location is OCTOBER 24 10, 1997 CLAIM NAME IS: LCI- 11

6. The type of location monument is 2"X2" Post Projected 4' Above the Ground

7. The type of corner and end monument is 2"X2" Wooden Post, 4' Above the Ground

8. The claim is 1,500 feet long and 600 feet wide. The distance from the location monument to each end of the claim is 1490 feet in a N50°E direction and 10 feet in a S50°W direction.

9. The general course is from the N50°E to the S50°W

10. The location of the claim occupies all or part of the following quarter sections:

Quarter Section(s)	Section(s)	Township(s)	Range(s)
<u>SW; SE</u>	<u>29</u>	<u>27N</u>	<u>21W</u>
<u>NW</u>	<u>32</u>	<u>"</u>	<u>"</u>

11. The locality of this claim with reference to some natural object or permanent monument and additional information (if any) concerning its locality are as follows:  
95 Feet N and 1475 Feet E. of the common corner of Sections 29, 30, 31 and 32, T.27N., R.21W., Gila and Salt River Base and Meridian. (This is the location of the E. Center Monument located 10' from the Discovery Monument or Location Monument).

12. If amending, the previous claim name was \_\_\_\_\_ recorded in Docket \_\_\_\_\_, Book \_\_\_\_\_, Mining District \_\_\_\_\_ County, Arizona.

Date October 24 10, 1997  
FL

Frank L. Hillemeier  
Signature Frank L. Hillemeier  
Vice President

A MC 349377

### MAP OF MINING CLAIM LOCATION

- The name of the claim is LCI- 9 //
- The SW End Centerxx corner of the claim is 95' N and 1475' E. of direction to a survey monument or permanent natural object described as common corner of Sections 29, 30, 31 and 32, T.27N., R.21W. Gila and Salt River Base and Meridian., Mohave Co., AZ
- The type of location monument is 2"X2"X4' Wooden Post  
The type of corner and end monuments are Same as location monument
- The bearing and distance between the corners of the claim are beginning at the S corner of the claim, 600 feet in a N40°W direction to the W corner, then 1500 feet in a N50°E direction to the N corner, then 600 feet in a S40°E direction to the E corner, then 1500 feet in a S40°W direction to the point of beginning.

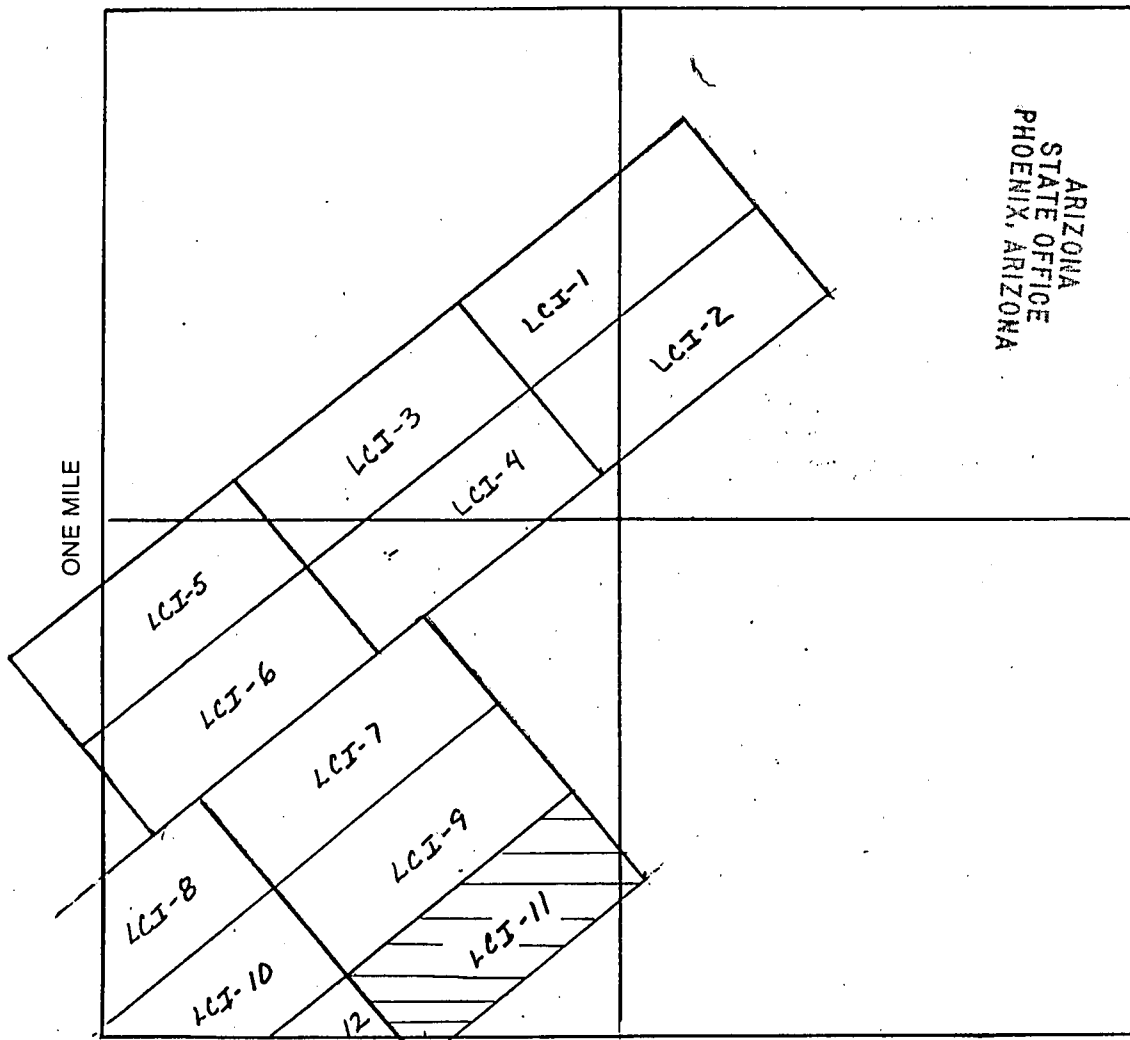
### MAP

One inch = One thousand feet

North Arrow



ONE MILE



RECEIVED  
BUREAU OF  
LAND MANAGEMENT  
ARIZONA  
STATE OFFICE  
PHOENIX, ARIZONA  
JAN 5 10 40 AM '98

A HC 349377

Section 29 Range 21W Township 27 N.  
Gila and Salt River Base and Meridian.

Date October 24, 1997  
FLH.

Frank L. Hillemeier  
 SIGNATURE  
 Frank L. Hillemeier

RECORDING REQUEST BY

P LA CUESTA INTERNATIONAL, INC.  
AND WHEN RECORDED MAIL TO  
La Cuesta International, Inc.  
4837 Scotty Drive  
Kingman, AZ 86401



INDEXED MICROFILMED

9766845 BK 3003 PG 485  
OFFICIAL RECORDS OF MOHAVE COUNTY, AZ  
JOAN MC CALL, MOHAVE COUNTY RECORDER  
12/11/97 12:22P PAGE 1 OF 2  
LA CUESTA INTERNATIONAL INC  
RECORDING FEE 10.00

SPACE ABOVE THIS LINE FOR RECORDER'S USE

RECEIVED  
BUREAU OF  
LAND MANAGEMENT  
ARIZONA  
STATE OFFICE  
PHOENIX, ARIZONA  
JAN 5 10 40 AM '98

NOTICE OF MINING CLAIM LOCATION

- Location  Amendment (Check one only)
- Placer  Lode  Millsite  Tunnelsite (Check one only)
- The name and address of the Locator is (Name) LA CUESTA INTERNATIONAL, INC.
- (Address) 4837 SCOTTY DRIVE, KINGMAN, AZ 86401
- The date of the location is OCTOBER 24, 1997 CLAIM NAME IS: LGI-12
- The type of location monument is 2"X2" Post Projected 4' Above the Ground
- The type of corner and end monument is 2"X2" Wooden Post, 4' Above the Ground
- The claim is 1,500 feet long and 600 feet wide. The distance from the location monument to each end of the claim is 1490 feet in a S50°W direction and 10 feet in a N50°E direction.
- The general course is from the N50°E to the S50°W.
- The location of the claim occupies all or part of the following quarter sections:
 

Quarter Section(s)	Section(s)	Township(s)	Range(s)
<u>SW</u>	<u>29</u>	<u>27N</u>	<u>21W</u>
<u>NW</u>	<u>32</u>	<u>"</u>	<u>"</u>
- The locality of this claim with reference to some natural object or permanent monument and additional information (if any) concerning its locality are as follows:  
95 Feet N and 1475 Feet E. of the common corner of Sections 29, 30, 31 and 32, T.27N., R.21W., Gila and Salt River Base and Meridian. (This is the location of the E. Center Monument located 10' from the Discovery Monument or Location Monument).
- If amending, the previous claim name was \_\_\_\_\_ recorded in Docket \_\_\_\_\_, Book \_\_\_\_\_, Mining District \_\_\_\_\_ County, Arizona.

Date October 24, 1997  
FH

Frank L. Hillemeyer  
Signature Frank L. Hillemeyer  
Vice President

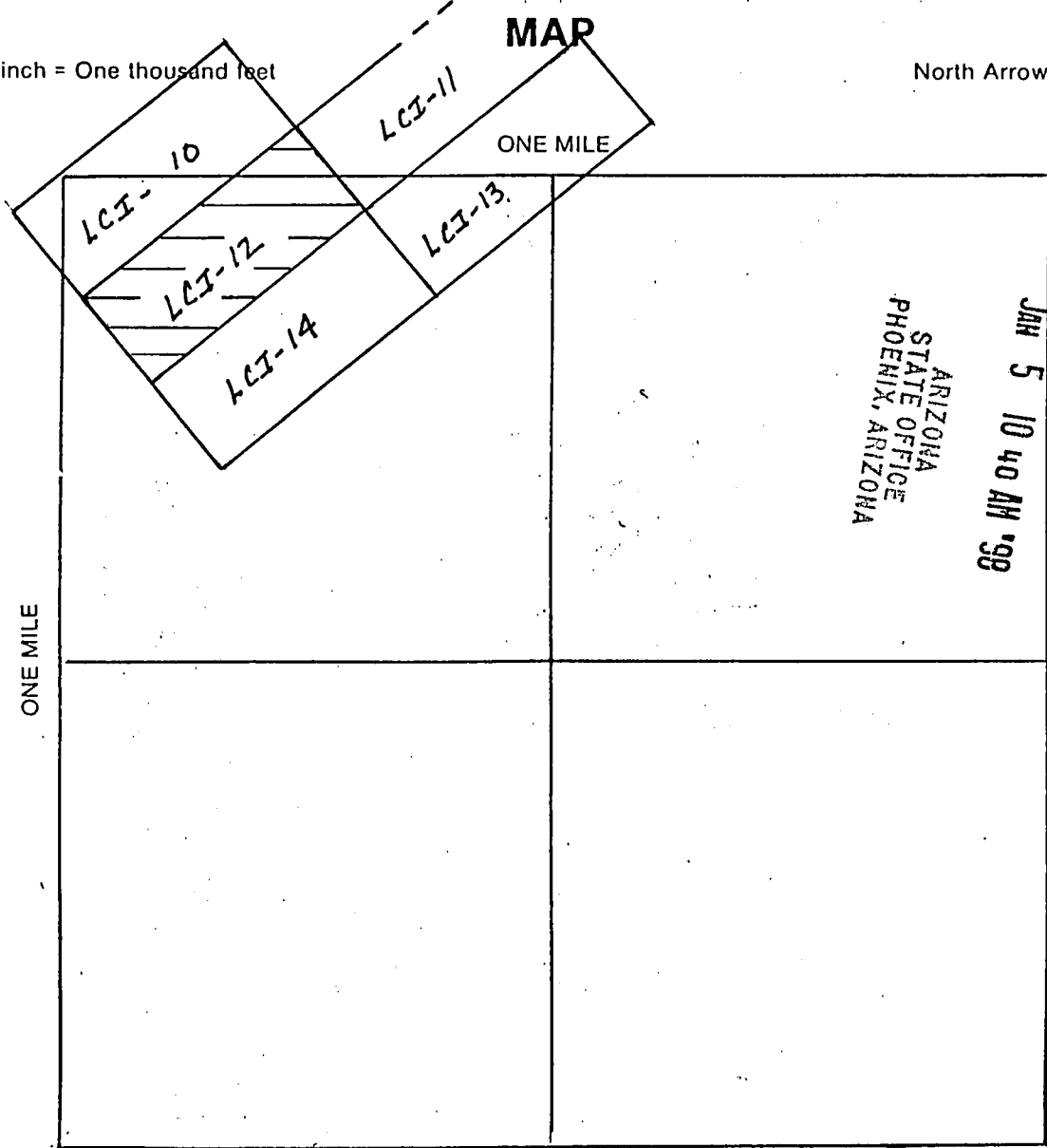
A MC 349378

BK 3003

- The name of the claim is LCI-12
- The NE End Center~~xx~~ corner of the claim is 95' N. feet in and 1475 E of the direction to a survey monument or permanent natural object described as common corner of Sections 29, 30, 31 and 32, T.27N., R.21W. Gila and Salt River Base and Meridian., Mohave Co., AZ
- The type of location monument is 2"X2"X4' Wooden Post  
 The type of corner and end monuments are Same as location monument
- The bearing and distance between the corners of the claim are beginning at the S. corner of the claim, ~~N 40°W 600~~ feet in a N 40°W direction to the W. corner, then 1500 feet in a N 50°E direction to the N. corner, then 600 feet in a S 40°E direction to the E. corner, then 1500 feet in a S 50°W direction to the point of beginning.

One inch = One thousand feet

North Arrow



Section 32 Range 21W Township 27 N.  
Gila and Salt River Base and Meridian.

Date October 24, 1997  
F.H.

Frank L. Hillemeier  
 SIGNATURE  
 Frank L. Hillemeier



RECORDING REQUEST BY

P LA CUESTA INTERNATIONAL, INC.  
AND WHEN RECORDED MAIL TO  
La Cuesta International, Inc.  
4837 Scotty Drive  
Kingman, AZ 86401



INDEXED MICROFILMED

9766846 BK 3003 PG 487  
OFFICIAL RECORDS OF MOHAVE COUNTY, AZ  
JOAN MC CALL, MOHAVE COUNTY RECORDER  
12/11/97 12:23P PAGE 1 OF 2  
LA CUESTA INTERNATIONAL INC  
RECORDING FEE 10.00

SPACE ABOVE THIS LINE FOR RECORDER'S USE

NOTICE OF MINING CLAIM LOCATION

- 1.  Location  Amendment (Check one only)
- 2.  Placer  Lode  Millsite  Tunnelsite (Check one only)

3. The name and address of the Locator is (Name) LA CUESTA INTERNATIONAL, INC.  
4. (Address) 4837 SCOTTY DRIVE, KINGMAN, AZ 86401

5. The date of the location is OCTOBER 24 10, 1997 CLAIM NAME IS: LCI-13

6. The type of location monument is 2"X2" Post Projected 4' Above the Ground

7. The type of corner and end monument is 2"X2" Wooden Post, 4' Above the Ground

8. The claim is 1,500 feet long and 600 feet wide. The distance from the location monument to each end of the claim is 1490 feet in a N50°E direction and 10 feet in a S50°W direction.

9. The general course is from the N50°E to the S50°W.

10. The location of the claim occupies all or part of the following quarter sections:

Quarter Section(s)	Section(s)	Township(s)	Range(s)
<u>SW; SE</u>	<u>29</u>	<u>27N</u>	<u>21W</u>
<u>NW; NE</u>	<u>32</u>	<u>"</u>	<u>"</u>

11. The locality of this claim with reference to some natural object or permanent monument and additional information (if any) concerning its locality are as follows:  
365 Feet N5 and 1860 Feet E. of the common corner of Sections 29, 30, 31 and 32, T.27N., R.21W., Gila and Salt River Base and Meridian. (This is the location of the E. Center Monument located 10' from the Discovery Monument or Location Monument).

12. If amending, the previous claim name was \_\_\_\_\_ recorded in Docket \_\_\_\_\_, Book \_\_\_\_\_, Mining District \_\_\_\_\_ County, Arizona.

Date October 24 10, 1997  
F.H

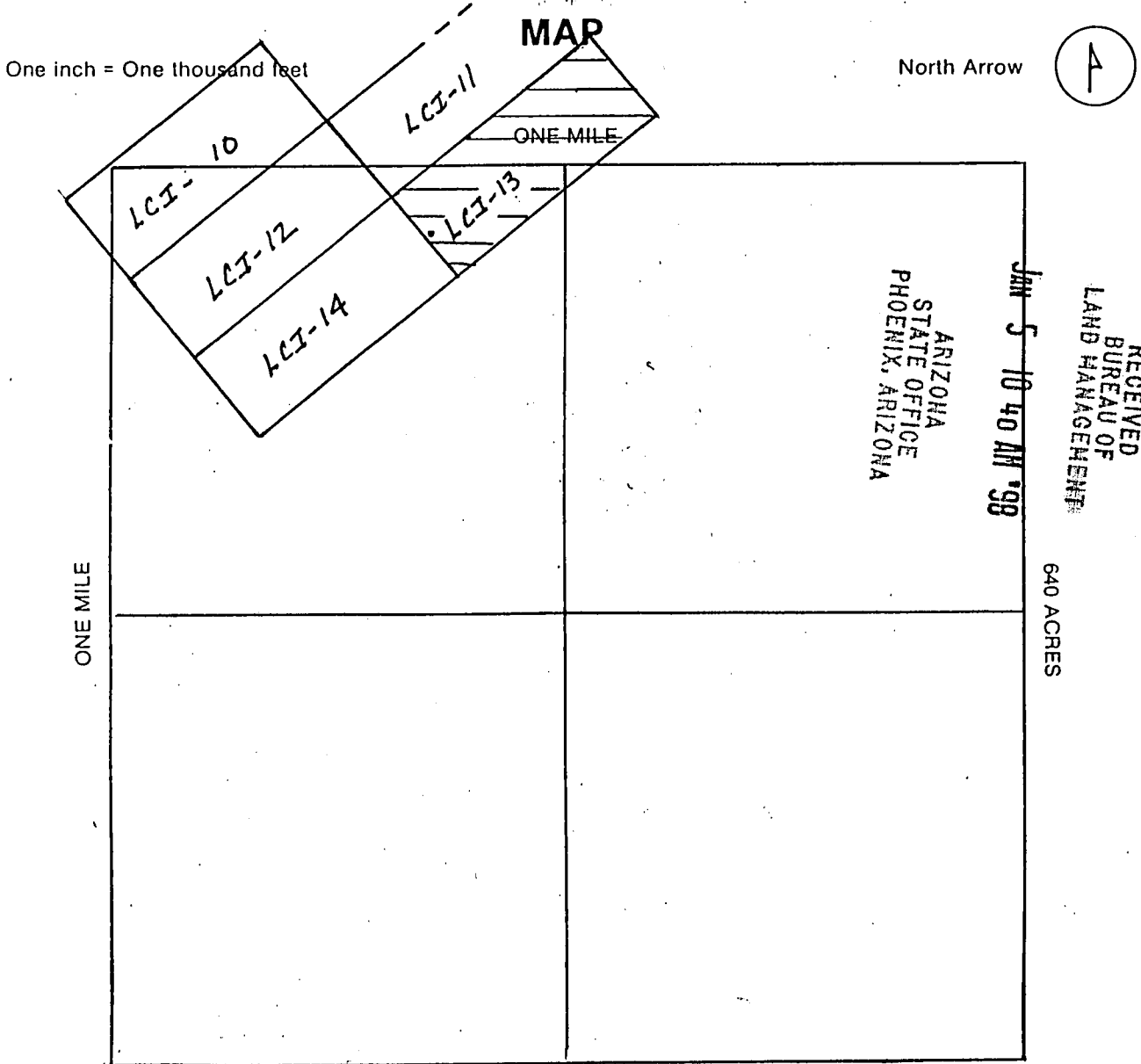
Frank L. Hillemeier  
Signature Frank L. Hillemeier  
Vice President

RECEIVED  
BUREAU OF  
LAND MANAGEMENT  
ARIZONA  
STATE OFFICE  
PHOENIX, ARIZONA  
JUN 5 10 40 AM '98

HC 349379

BK3003

- The name of the claim is LCI-13
- The SW End Centerxx Corner of the claim is 365'S and 1860 feet in a E of the direction  
~~to a~~ survey monument or permanent natural object described as Common corner of Sections 29, 30, 31  
and 32, T.27N., R.21W. Gila and Salt River Base and Meridian., Mohave Co., AZ
- The type of location monument is 2"X2"X4' Wooden Post  
 The type of corner and end monuments are Same as location monument
- The bearing and distance between the corners of the claim are beginning at the S.  
 corner of the claim, 600 feet in a N40°W direction to the W.  
 corner, then 1500 feet in a N50°E direction to the N  
 corner, then 600 feet in a S40°E direction to the E  
 corner, then 1500 feet in a S50°W direction to the point of beginning.




Section 32 Range 21W Township 27 N.  
Gila and Salt River Base and Meridian.

Date October 24, 1997  
FH.

Frank L. Hillemeier  
 SIGNATURE  
 Frank L. Hillemeier

RECORDING REQUEST BY

P LA CUESTA INTERNATIONAL, INC.
AND WHEN RECORDED MAIL TO
La Cuesta International, Inc.
4837 Scotty Drive
Kingman, AZ 86401



9766847 BK 3003 PG 489
OFFICIAL RECORDS OF MOHAVE COUNTY, AZ
JOAN MC CALL, MOHAVE COUNTY RECORDER
12/11/97 12:23P PAGE 1 OF 2
LA CUESTA INTERNATIONAL INC
RECORDING FEE 10.00

SPACE ABOVE THIS LINE FOR RECORDERS USE

RECEIVED
BUREAU OF
LAND MANAGEMENT
ARIZONA
STATE OFFICE
PHOENIX, ARIZONA
JAN 5 10 40 AM 1998

NOTICE OF MINING CLAIM LOCATION

- 1. [X] Location [ ] Amendment (Check one only)
2. [ ] Placer [X] Lode [ ] Millsite [ ] Tunnelsite (Check one only)
3. The name and address of the Locator is (Name) LA CUESTA INTERNATIONAL, INC.
4. (Address) 4837 SCOTTY DRIVE, KINGMAN, AZ 86401
5. The date of the location is OCTOBER 24 10, 1997 CLAIM NAME IS: LCI-14
6. The type of location monument is 2"X2" Post Projected 4' Above the Ground
7. The type of corner and end monument is 2"X2" Wooden Post, 4' Above the Ground
8. The claim is 1,500 feet long and 600 feet wide. The distance from the location monument to each end of the claim is 1490 feet in a S50°W direction and 10 feet in a N50°E direction.
9. The general course is from the N50°E to the S50°W
10. The location of the claim occupies all or part of the following quarter sections:
Quarter Section(s) Section(s) Township(s) Range(s)
NW 32 27N 21W
11. The locality of this claim with reference to some natural object or permanent monument and additional information (if any) concerning its locality are as follows:
365 Feet NS. and 1860 Feet E. of the common corner of Sections 29, 30, 31 and 32, T.27N., R.21W., Gila and Salt River Base and Meridian. (This is the location of the E. Center Monument located 10' from the Discovery Monument or Location Monument).
12. If amending, the previous claim name was recorded in Docket, Book, Mining District County, Arizona.

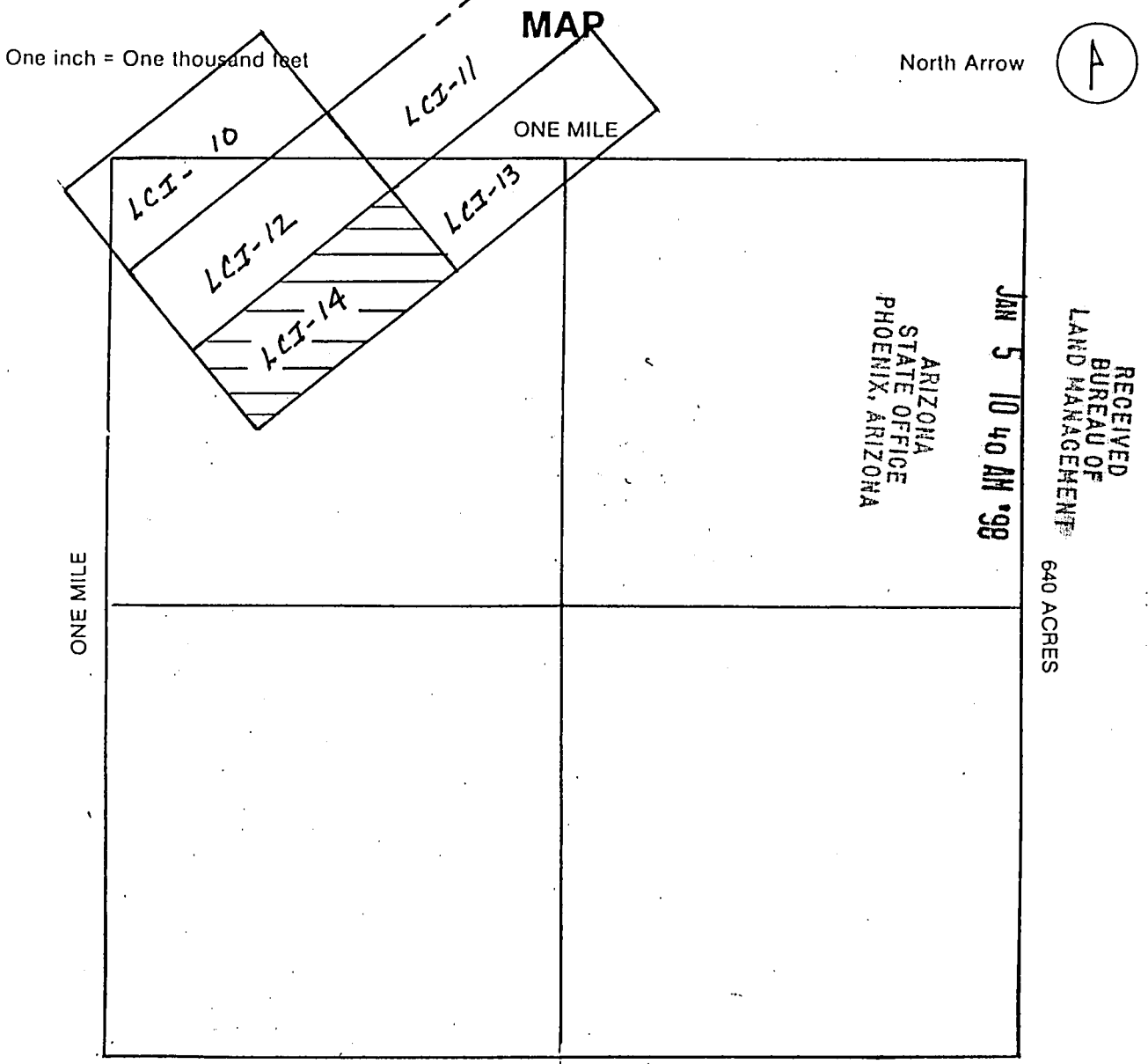
Date October 24 10, 1997
F4.

Signature Frank L. Hillmeyer
Vice President

MO 349380

BK 3003

1. The name of the claim is LCI-14
2. The NE End Centerxx Corner of the claim is 365' S. feet in a 1860' E direction of a survey monument or permanent natural object described as common corner of Sections 29, 30, 31 and 32, T.27N., R.21W. Gila and Salt River Base and Meridian., Mohave Co., AZ
3. The type of location monument is 2"X2"X4' Wooden Post  
The type of corner and end monuments are Same as location monument
4. The bearing and distance between the corners of the claim are beginning at the \_\_\_\_\_ corner of the claim, \_\_\_\_\_ feet in a \_\_\_\_\_ direction to the \_\_\_\_\_ corner, then \_\_\_\_\_ feet in a \_\_\_\_\_ direction to the \_\_\_\_\_ corner, then \_\_\_\_\_ feet in a \_\_\_\_\_ direction to the \_\_\_\_\_ corner, then \_\_\_\_\_ feet in a \_\_\_\_\_ direction to the point of beginning.



Section 32 Range 21W Township 27 N.  
Gila and Salt River Base and Meridian.

Date 24 October 10, 1997

Frank L. Hillemeier  
 SIGNATURE  
 Frank L. Hillemeier

RECEIVED  
 BUREAU OF  
 LAND MANAGEMENT  
 640 ACRES  
 JAN 5 10 40 AM '98  
 ARIZONA  
 STATE OFFICE  
 PHOENIX, ARIZONA  
 A MC 349380



**LCI**

**La Cuesta International, Inc.**

FRANK L. HILLEMAYER  
KINGMAN OFFICE  
4837 Scotty Drive  
Kingman, Arizona 86401

Telephone (520) 692-1800  
Fax (520) 692-1811

2 January, 1998

U.S. Department of the Interior  
Bureau of Land Management  
222 North Central Avenue  
Phoenix, Arizona 85004-2203

RECEIVED  
BUREAU OF  
LAND MANAGEMENT  
JAN 5 10 37 AM '98  
ARIZONA  
STATE OFFICE  
PHOENIX, ARIZONA

**Re: Filing of New Unpatented Claim Location Notices.**

Dear BLM,

Please find enclosed a check for \$1,890.00 to cover the cost of filing and recording "Notice of Mining Claims" on 14 new unpatented lode claims (14 X \$135.00).


The claims (LCI-1 through LCI-14) were located in Mohave County, Arizona on October 10th and 24th, 1997 (Book 3003, pages 463 through 490).

I called your office this morning and was told that I could send copies of the recorded claim notices and keep the originals. However, the person in the office did not seem to sure of himself.

Please give me a call immediately at the phone number above if I was given the wrong information and you do need the originals. I have until January 8, 1998 to get the claims filed with the BLM.

Thank you for your attention to this matter, and Happy Holidays!

Sincerely,

  
Frank L. Hillemeier

cc: W. Perry Durning, LCI, Inc.



UNITED STATES  
DEPARTMENT OF THE INTERIOR  
BUREAU OF LAND MANAGEMENT

(Return Address)

State \_\_\_\_\_ Office \_\_\_\_\_

AN EQUAL OPPORTUNITY EMPLOYER

OFFICIAL BUSINESS  
PENALTY FOR PRIVATE USE, \$300

**BUREAU OF LAND MANAGEMENT  
DENVER FEDERAL CENTER  
BUILDING 50, SC-610  
P.O. BOX 25047  
DENVER, COLORADO 80225-0047**

**FINANCIAL DOCUMENTS  
ONLY**

- SC-613C = PRODUCTION SCHEDULING SECTION**
- SC-615 = GENERAL ACCOUNTING BRANCH**
- SC-616 = ADMINISTRATIVE AND CUSTOMER PAYMENTS BRANCH**



**SC-613C PRODUCTION SCHEDULING SECTION**

Deposit Tickets (SF-215) Including Supporting Documents,

e.g., Form 1370-35, 1370-40, etc.

Progress Reports (Form 1681-6)

Payroll Change Forms (FB-315)

Automated Payroll Correction Letters (FB305PP1)

Automated Refunds (Form 1374-1)

Adjustments to Lease (Form 1370-11 & Form 1371-18)

Refund Data Sheet (Form 1374-1) Including

DFS (Form 1310-5) or CDS (Form 1370-35)

**SC-615 GENERAL ACCOUNTING BRANCH**

Collection Transmittals (Form 1370-8 only) - Enclosed

Debit Vouchers (SF-5515)

Fund Transfers Between Agencies (SF-1081 Collection Refunds)

OPAC

Fuel & Oil Issue Record (Form 1520-28)

Motor Vehicle Petroleum Issue Record -

Reimbursable (GSA Form 1374-A)

Emergency Firefighter Payrolls

Stores Control Register (Form 1520-6)

Receiving Report for Stores (DI-102)

Report of Survey for Stores (DI-103)

Transfer of Property for Stores (DI-104)

Inventory of Property for Stores (DI-106)

Reimbursable Work Project Authorization (Form 1681-3)

Final Salary Clearance (Form 1340-2) - Enclosed

Balanced Standard Voucher (Temporary Form 1310-21)

Project Number Assignment Form (Temporary Form 1310-12)

**SC-616 ADMINISTRATIVE AND CUSTOMER PAYMENTS BRANCH**

Travel Advance Requests (SF-1038) - Enclosed

Travel Vouchers (SF-1012) - Enclosed

Travel Authorizations (DI-1020) - Enclosed

Reimbursement Vouchers (SF-1129 Imprest) - Enclosed

Final Salary Clearance (Form 1340-2) - Enclosed

All Payment Invoices:

Document Face Sheets for Obligations & Payments (1310-5)

Purchase Orders (Pink & Blue) (OF-347)

Purchase Orders (SF-44)

Advertising Orders (SF-1143)

District Contract Obligations

District Certificates for Contract Payments (1510-10)

Receiving Reports (OF-347)

T.R. Buff copies (SF-1169) including

Documents Face Sheet (1310-5)

GSA FEDSTRIP Obligation Copies (SF-3146)

GSA Self Service Obligations (GSA-831)

Tort Claims (SF-1145)

Seed Test Results

Equipment Order Use Summary & Invoice (1510-18)

Fund Transfers Between Agencies (SF-1081 - Payments)



\*\*\* U.S. DEPARTMENT OF THE INTERIOR \*\*\* BUREAU OF LAND MANAGEMENT \*\*\* ORCA  
 \*\*\* GEOGRAPHIC CROSS REFERENCE \*\*\* 01/13/98 \*\*\*

-----  
 -----  
 GEOGRAPHIC STATE: ARIZONA MERIDIAN: 14 TOWNSHIP: 27-0N RANGE:  
 21-0W  
 -----  
 -----

-----  
 SEC SUBDIVISION MTR X-REFERENCE NUMBER/TYPER/DISPOSITION/ACR  
 ES PROPRIETOR/INTEREST/RELATIONSHIP  
 -----  
 -----

12	ALL			CASE: AZA	011898
	GENERAL AMER OIL TX	100.00000%	LESSEE		
23	ALL			TYPE: 311111	O&G LSE NONCOM
P	PUB			DISP: CLOSED	11/01/84
26	ALL			ACRS: 02560.000	
35	ALL				
19	E2W2,E2			CASE: AZA	014374
	DOLLY EDWARD D	33.33333%	LESSEE		
19	LOT 1-4			TYPE: 311111	O&G LSE NONCOM
P	PUB FOSTER NORMAN H	33.33333%	LESSEE		
*02	S2N2,S2			DISP: CLOSED	04/02/92
	OOMRIGAR JJ	33.33334%	LESSEE		
*02	LOT 1-4			ACRS: 01910.080	
*27	ALL				
10	ALL			CASE: AZA	014585
	PIONEER PROD CORP	100.00000%	LESSEE		
14	ALL			TYPE: 311111	O&G LSE NONCOM
P	PUB			DISP: CLOSED	03/01/85
				ACRS: 01280.000	
1	S2N2,S2			CASE: AZA	016233
	IREX OVERTHRUST AC	100.00000%	LESSEE		
1	LOT 1-4			TYPE: 311111	O&G LSE NONCOM
P	PUB			DISP: CLOSED	03/03/86
				ACRS: 00639.480	
2	PART	JT		CASE: AZA	017172
	AZ SHWY	100.00000%	PERMITTEE		
3	PART			TYPE: 362112	FREE USE-MINER
AL-GO					
4	PART			DISP: CLOSED	03/30/82
5	PART			ACRS: 00130.000	



8	PART				
9	PART				
11	ALL			CASE: AZA	018660
	SHELL WESTERN E&P	100.00000%	LESSEE		
24	ALL			TYPE: 311111	O&G LSE NONCOM
P	PUB				
36	S2SW			DISP: CLOSED	09/01/85
				ACRS: 01320.000	
2	W2SW	14	28-ON 21-OW	CASE: AZA	018834
	AZ SHWY	100.00000%	PERMITTEE		
3	LOT 1			TYPE: 282103	FED AID HIGHWA
Y	(SE				
11	NENWNW,SWSE			DISP: AUTHORIZED	01/30/84
14	N2NE			ACRS: 00002.500	
16	NWSWNW			CASE: AZA	019121
	MCI 0950/642	0.00000%	BILLEE		
17	NE			TYPE: 286001	ROW-COMM SITE-
FLPMA	MCI 1103/642	100.00000%	HOLDER		
				DISP: PENDING	02/10/97
				ACRS: 00001.770	
16	W2W2W2			CASE: AZA	019352
	CITIZENS UTIL CO	100.00000%	HOLDER/BILLEE		
17	E2E2E2			TYPE: 285003	ROW-POWER TRAN
S,FLP					
21	SWNW,NW,SE			DISP: AUTHORIZED	02/13/89
22	SWSW,S2S2SESW,S2S2S2SE			ACRS: 00010.140	
23	S2S2S2S2				
*24	S2S2SWSW				

\* = REJECTED/SEGREGATED/ASSIGNED-OUT

-----  
CASE TYPE: ALL DISPO: ALL

14 27-ON 21-OW

\*\*\* U.S. DEPARTMENT OF THE INTERIOR \*\*\* BUREAU OF LAND MANAGEMENT \*\*\* ORCA  
 \*\*\* GEOGRAPHIC CROSS REFERENCE \*\*\* 01/13/98 \*\*\*

-----  
 GEOGRAPHIC STATE: ARIZONA MERIDIAN: 14 TOWNSHIP: 27-0N RANGE:  
 21-0W  
 -----

SEC ES	SUBDIVISION PROPRIETOR/INTEREST/RELATIONSHIP	MTR X-REFERENCE	NUMBER/TYPER/DISPOSITION/ACR
*26	N2N2N2N2		
*27	NW		
1	ALL NICOR MIN VENTURES	14 27-0N 20-0W 100.00000% APPLICANT	CASE: AZA 020679
12	ALL ERMIT	14 28-0N 21-0W	TYPE: 352201 SODIUM PROSP P DISP: CLOSED 02/11/86 ACRS: 02560.000
024	ALL BLM KINGMAN FO	14 25-0N 19-0W 100.00000% ADMIN MGT ENT	CASE: AZA 021194FD
036	ALL , FLP	14 25-0N 20-0W	TYPE: 220100 EX-BLM SEC 206 DISP: CLOSED 05/14/87 ACRS: 17464.790
		14 26-0N 18-0W 14 26-0N 19-0W 14 27-0N 19-0W 14 27-0N 20-0W 14 29-0N 17-0W 14 30-0N 17-0W	
16	NWSWN CONFIDENTIAL COMM CO	14 25-0N 21-0W 100.00000% HOLDER/BILLEE	CASE: AZA 021349 TYPE: 286001 ROW-COMM SITE-
	FLPMA		DISP: CLOSED 06/17/88 ACRS: 00000.040
1	S2N2,S2 NICOR MIN VENTURES	14 27-0N 20-0W 100.00000% APPLICANT	CASE: AZA 021598
1	LOT 1-4	14 28-0N 21-0W	TYPE: 352201 SODIUM PROSP P
	ERMIT		DISP: CLOSED 02/11/86 ACRS: 02552.720
12	ALL		
1	S2N2,S2 NICOR MIN VENTURES	14 27-0N 20-0W 100.00000% APPLICANT	CASE: AZA 021773
1	LOT 1-4	14 28-0N 21-0W	TYPE: 352201 SODIUM PROSP P

ERMIT  
12 ALL

DISP: CLOSED 09/15/86  
ACRS: 02552.720

32 S2SE  
BLM ARIZONA SO

14 1-OS 10-0E  
100.00000% ADMIN MGT ENT

CASE: AZA 022448PT

06, F

14 5-ON 2-0E

TYPE: 221006 EX-STATE SEC 2

14 11-ON 11-0W

DISP: AUTHORIZED 05/12/87

14 11-ON 15-0W

ACRS: 42694.470

14 12-ON 14-0W

14 12-ON 15-0W

14 12-ON 16-0W

14 13-ON 13-0W

14 13-ON 14-0W

14 13-ON 15-0W

14 13-ON 16-0W

14 14-ON 12-0W

14 15-ON 10-0W

14 15-ON 13-0W

14 16-ON 10-0W

14 16-ON 13-0W

14 16-2N 12-0W

14 17-ON 12-0W

\* = REJECTED/SEGREGATED/ASSIGNED-OUT

-----  
CASE TYPE: ALL DISPO: ALL

14 27-ON 21-0W

\*\*\* U.S. DEPARTMENT OF THE INTERIOR \*\*\* BUREAU OF LAND MANAGEMENT \*\*\* ORCA  
\*\*\* GEOGRAPHIC CROSS REFERENCE \*\*\* 01/13/98 \*\*\*

-----  
-----  
GEOGRAPHIC STATE: ARIZONA                      MERIDIAN: 14      TOWNSHIP: 27-ON      RANGE:  
21-OW  
-----  
-----

SEC      SUBDIVISION                      MTR X-REFERENCE                      NUMBER/TYPE/DISPOSITION/ACR  
ES      PROPRIETOR/INTEREST/RELATIONSHIP  
-----  
-----

14    17-ON    13-OW  
14    17-ON    14-OW  
14    18-ON    13-OW  
14    19-ON    19-OW  
14    19-ON    20-OW  
14    20-ON    20-OW  
14    20-OS    21-OE  
14    21-ON    17-OW  
14    21-ON    20-OW  
14    21-OS    18-OE  
14    21-OS    21-OE  
14    21-OS    22-OE  
14    22-ON    19-OW  
14    22-ON    20-OW  
14    22-ON    21-OW  
14    22-OS    21-OE  
14    23-ON    17-OW  
14    23-ON    20-OW  
14    24-ON    16-OW  
14    24-ON    17-OW  
14    24-ON    18-OW  
14    24-ON    21-OW  
14    25-ON    15-OW  
14    25-ON    16-OW  
14    25-ON    18-OW  
14    25-ON    19-OW  
14    25-ON    21-OW  
14    26-ON    18-OW  
14    26-ON    21-OW  
14    27-ON    17-OW  
14    27-ON    19-OW  
14    28-ON    15-OW  
14    28-ON    16-OW  
14    28-ON    17-OW  
14    28-ON    18-OW  
14    28-ON    20-OW  
14    29-ON    15-OW  
14    29-ON    17-OW



14 30-ON 15-OW  
14 30-ON 16-OW

16 NW  
AZ DEPT PUB SAFETY 100.00000% HOLDER  
17 NE  
FLPMA

CASE: AZA 022532  
TYPE: 286001 ROW-COMM SITE-  
DISP: PENDING 09/26/96  
ACRS: 00000.090

-----  
-----  
CASE TYPE: ALL DISPO: ALL

14 27-ON 21-OW

\*\*\* U.S. DEPARTMENT OF THE INTERIOR \*\*\* BUREAU OF LAND MANAGEMENT \*\*\* ORCA  
 \*\*\* GEOGRAPHIC CROSS REFERENCE \*\*\* 01/13/98 \*\*\*

-----  
 -----  
 GEOGRAPHIC STATE: ARIZONA MERIDIAN: 14 TOWNSHIP: 27-0N RANGE:  
 21-0W  
 -----  
 -----

SEC	SUBDIVISION	MTR X-REFERENCE	NUMBER/TYPER/DISPOSITION/ACR
ES	PROPRIETOR/INTEREST/RELATIONSHIP		
----	-----	-----	-----
2	W2SW	14 26-0N 20-0W	CASE: AZA 023972
	CITIZENS UTIL RURAL	100.00000% HOLDER	
3	SENE, NESE	14 28-0N 21-0W	TYPE: 286203 ROW-TEL & TELE
G, FL			
3	LOT 1,2		DISP: AUTHORIZED 06/04/90
11	NW, E2SW, W2SE		ACRS: 00018.740
14	NE, E2SE		
23	NENE		
36	NENE		
*24	NENWSW		
1	PART		CASE: AZA 024163
	JAMES L FANN CONSTRU	100.00000% HOLDER	
2	PART		TYPE: 361113 NEGOTIATES SAL
ES-AL			
			DISP: CLOSED 04/20/92
			ACRS: 00001.000
24	NWSWSW, W2NWSW	14 27-0N 20-0W	CASE: AZA 025242AF
	BLM PHOENIX FO	100.00000% ADMIN MGT ENT	
, FLP			TYPE: 220100 EX-BLM SEC 206
			DISP: CLOSED 03/29/94
			ACRS: 00227.440
24	SWSWSW, E2W2SW	14 27-0N 20-0W	CASE: AZA 025242FD
	EVERSOLE WILLIAM	0.00000% AGENT	
*24	NWSWSW, W2NWSW		TYPE: 220100 EX-BLM SEC 206
, FLP	WHITE HILLS TRUST #1	100.00000% PATENTEE	
			DISP: AUTHORIZED 10/26/92
			ACRS: 00330.000
21	NW		CASE: AZA 025393
	KUNKES CHARLES R	100.00000% OPERATOR	
28	SE		TYPE: 380913 SURFACE MGT-NO
TICE			
			DISP: PENDING 08/02/90

ACRS: 00004.000

1 E2,SW 14 27-ON 20-OW  
TENNECO MINERALS CO 100.00000% APPLICANT  
12 E2 14 28-ON 20-OW  
P PER 14 28-ON 21-OW

CASE: AZA 025506  
TYPE: 353201 POTASSIUM PROS  
DISP: CLOSED 03/03/92  
ACRS: 02560.000

7 NW  
KUNKES CHARLES R 100.00000% OPERATOR  
TICE

CASE: AZA 025632  
TYPE: 380913 SURFACE MGT-NO  
DISP: AUTHORIZED 08/15/91  
ACRS: 00004.000

8 NE  
HONG KONG GOLD 100.00000% OPERATOR  
TICE

CASE: AZA 026556  
TYPE: 380913 SURFACE MGT-NO  
DISP: AUTHORIZED 03/20/92  
ACRS: 00001.000

017 NW  
MARTIN ENTERPRISES 100.00000% APPLICANT  
028 S2  
TICE  
029 SW

CASE: AZA 027151  
TYPE: 380913 SURFACE MGT-NO  
DISP: AUTHORIZED 08/25/92  
ACRS: 00005.000

\* = REJECTED/SEGREGATED/ASSIGNED-OUT

-----  
CASE TYPE: ALL DISPO: ALL

14 27-ON 21-OW

\*\*\* U.S. DEPARTMENT OF THE INTERIOR \*\*\* BUREAU OF LAND MANAGEMENT \*\*\* ORCA  
 \*\*\* GEOGRAPHIC CROSS REFERENCE \*\*\* 01/13/98 \*\*\*

-----  
 -----  
 GEOGRAPHIC STATE: ARIZONA MERIDIAN: 14 TOWNSHIP: 27-0N RANGE:  
 21-0W  
 -----  
 -----

SEC SUBDIVISION MTR X-REFERENCE NUMBER/TYPER/DISPOSITION/ACR  
 ES PROPRIETOR/INTEREST/RELATIONSHIP  
 -----  
 -----

33 NW PORTS MERRILL 100.00000% OPERATOR CASE: AZA 027780  
 TYPE: 380913 SURFACE MGT-NO  
 TICE DISP: CLOSED 06/29/93  
 ACRS: 00001.000

2 W2SW ELECTRIC LIGHTWAVE 100.00000% HOLDER/BILLEE CASE: AZA 027844  
 3 SENE, NESE 14 6-0N 12-0W TYPE: 286203 ROW-TEL & TELE  
 G, FL 3 LOT 1,2 14 7-0N 4-0W DISP: AUTHORIZED 01/20/94  
 11 NW, E2SW, SWSE 14 7-0N 12-0W ACRS: 00133.333  
 14 W2NE, SENE, E2SE 14 7-0N 13-0W

36 NENE 14 8-0N 13-0W  
 14 9-0N 13-0W  
 14 9-0N 14-0W  
 14 10-0N 14-0W  
 14 11-0N 15-0W  
 14 12-0N 15-0W  
 14 13-0N 15-0W  
 14 13-0N 16-0W  
 14 14-0N 16-0W  
 14 14-0N 17-0W  
 14 15-0N 17-0W  
 14 15-0N 18-0W  
 14 16-0N 18-0W  
 14 16-2N 18-0W  
 14 17-0N 18-0W  
 14 18-0N 18-0W  
 14 19-0N 17-0W  
 14 20-0N 17-0W  
 14 21-0N 18-0W  
 14 21-0N 19-0W  
 14 21-0N 20-0W  
 14 22-0N 18-0W  
 14 23-0N 18-0W



14 23-ON 19-0W  
14 24-ON 19-0W  
14 25-ON 19-0W  
14 25-ON 20-0W  
14 26-ON 20-0W  
14 28-ON 21-0W

2 W2SW 14 6-ON 4-0W CASE: AZA 02784401  
ELECTRIC LIGHTWAVE 100.00000% HOLDER/BILLEE  
3 SENE,NESE 14 6-ON 12-0W TYPE: 280004 ROW TEMP USE P  
ERMIT  
3 LOT 1,2 14 7-ON 4-0W DISP: CLOSED 01/20/97  
11 NW,E2SW,SWSE 14 7-ON 12-0W ACRS: 00400.000  
14 W2NE,SENE,E2SE 14 7-ON 13-0W  
36 NENE 14 8-ON 13-0W  
14 9-ON 13-0W  
14 9-ON 14-0W  
14 10-ON 14-0W

-----  
CASE TYPE: ALL DISPO: ALL

14 27-ON 21-0W

\*\*\* U.S. DEPARTMENT OF THE INTERIOR \*\*\* BUREAU OF LAND MANAGEMENT \*\*\* ORCA  
\*\*\* GEOGRAPHIC CROSS REFERENCE \*\*\* 01/13/98 \*\*\*

-----  
GEOGRAPHIC STATE: ARIZONA MERIDIAN: 14 TOWNSHIP: 27-0N RANGE:  
21-0W  
-----

-----  
SEC SUBDIVISION MTR X-REFERENCE NUMBER/TYPE/DISPOSITION/ACR  
ES PROPRIETOR/INTEREST/RELATIONSHIP  
-----

14 11-0N 15-0W  
14 12-0N 15-0W  
14 13-0N 15-0W  
14 13-0N 16-0W  
14 14-0N 16-0W  
14 14-0N 17-0W  
14 15-0N 17-0W  
14 15-0N 18-0W  
14 16-0N 18-0W  
14 16-2N 18-0W  
14 17-0N 18-0W  
14 18-0N 18-0W  
14 19-0N 17-0W  
14 20-0N 17-0W  
14 21-0N 18-0W  
14 21-0N 19-0W  
14 21-0N 20-0W  
14 22-0N 18-0W  
14 23-0N 18-0W  
14 23-0N 19-0W  
14 24-0N 19-0W  
14 25-0N 19-0W  
14 25-0N 20-0W  
14 26-0N 20-0W  
14 28-0N 21-0W

029 N2  
CHURCH LINDELL R 100.00000% OPERATOR

TICE

CASE: AZA 028667

TYPE: 380913 SURFACE MGT-NO

DISP: AUTHORIZED 08/26/94  
ACRS: 00004.900

14 SESESE  
CITIZENS UTIL RURAL 100.00000% HOLDER

G, FL

CASE: AZA 028828

TYPE: 286203 ROW-TEL & TELE

DISP: AUTHORIZED 02/07/95

ACRS: 00000.080

14 SESESE  
CITIZENS UTIL CO 100.00000% APPLICANT

CASE: AZA 029117

TYPE: 285003 ROW-POWER TRAN

S,FLP

DISP: AUTHORIZED 12/06/95

ACRS: 00000.060

2 NWSWSW  
VINE JIM 100.00000% HOLDER/BILLEE

CASE: AZA 030115

TYPE: 286001 ROW-COMM SITE-

FLPMA

4 S2SESE  
8 N2NE ,E2NW ,SWNW ,W2SW

DISP: AUTHORIZED 09/19/97

ACRS: 00005.080

9 N2N2N2

16 NWSWNW

17 NENW

17 S2N2NE ,NWSENE ,NESWNE

17 NENWNW

-----  
-----  
CASE TYPE: ALL DISPO: ALL

14 27-ON 21-OW

\*\*\* U.S. DEPARTMENT OF THE INTERIOR \*\*\* BUREAU OF LAND MANAGEMENT \*\*\* ORCA  
 \*\*\* GEOGRAPHIC CROSS REFERENCE \*\*\* 01/13/98 \*\*\*

-----  
 -----  
 GEOGRAPHIC STATE: ARIZONA MERIDIAN: 14 TOWNSHIP: 27-0N RANGE:  
 21-0W  
 -----  
 -----

SEC	SUBDIVISION	MTR X-REFERENCE	NUMBER/TYPER/DISPOSITION/ACR
ES	PROPRIETOR/INTEREST/RELATIONSHIP		
2	SWSW,NWSW	14 26-0N 20-0W	CASE: AZAR 0033124
	AZ SHWY	100.00000% HOLDER	
3	LOT 1	14 28-0N 21-0W	TYPE: 282103 FED AID HIGHWA
Y (SE			
11	NWNW,SWSE	14 28-0N 22-0W	DISP: AUTHORIZED 10/26/82
14	N2NE	14 29-0N 22-0W	ACRS: 00001.000
		14 30-0N 22-0W	
		14 30-0N 23-0W	
2	W2SW	14 25-0N 20-0W	CASE: AZAR 0035212
	CITIZENS UTIL RURAL	100.00000% HOLDER	
3	SENE,NESE	14 26-0N 20-0W	TYPE: 286203 ROW-TEL & TELE
G, FL			
3	LOT 1	14 28-0N 21-0W	DISP: AUTHORIZED 03/04/91
11	NWNW,E2NW,NESW,W2SE	14 28-0N 22-0W	ACRS: 00104.900
14	N2NE,SENE,E2SE	14 29-0N 21-0W	
24	SWSE		
36	NENE		
*24	W2NW,SENW,E2SW		
*03	SW	14 29-0N 22-0W	CASE: AZPHX 0076337
	AZ SHWY	100.00000% HOLDER	
		14 30-0N 22-0W	TYPE: 282106 MATERIAL SITES
(SEC			
		14 30-0N 23-0W	DISP: AUTHORIZED 01/25/37
			ACRS: 00480.000
2	W2SW	14 21-0N 17-0W	CASE: AZPHX 0078948
	CITIZENS UTIL CO	100.00000% HOLDER	
3	SENE,NESE	14 22-0N 18-0W	TYPE: 285130 ROW-BOULDER CA
N PRO			
3	LOT 1,2	14 23-0N 18-0W	DISP: AUTHORIZED 05/12/97
11	SWSE,E2SW,NW	14 23-0N 19-0W	ACRS: 00001.000
14	E2SE,NE	14 24-0N 19-0W	
24	E2SW,NW	14 25-0N 19-0W	
*24	NENWSW	14 25-0N 20-0W	
		14 26-0N 20-0W	



14 28-ON 21-OW  
14 28-ON 22-OW  
14 29-ON 22-OW  
14 30-ON 22-OW  
14 30-ON 23-OW

36 NENE  
AZ SHWY

100.00000% APPLICANT

CASE: AZPHX 0080797

TYPE: 282104 MATERIAL SITES

(SEC

DISP: CLOSED 12/27/83  
ACRS: 00001.000

\* = REJECTED/SEGREGATED/ASSIGNED-OUT

---

---

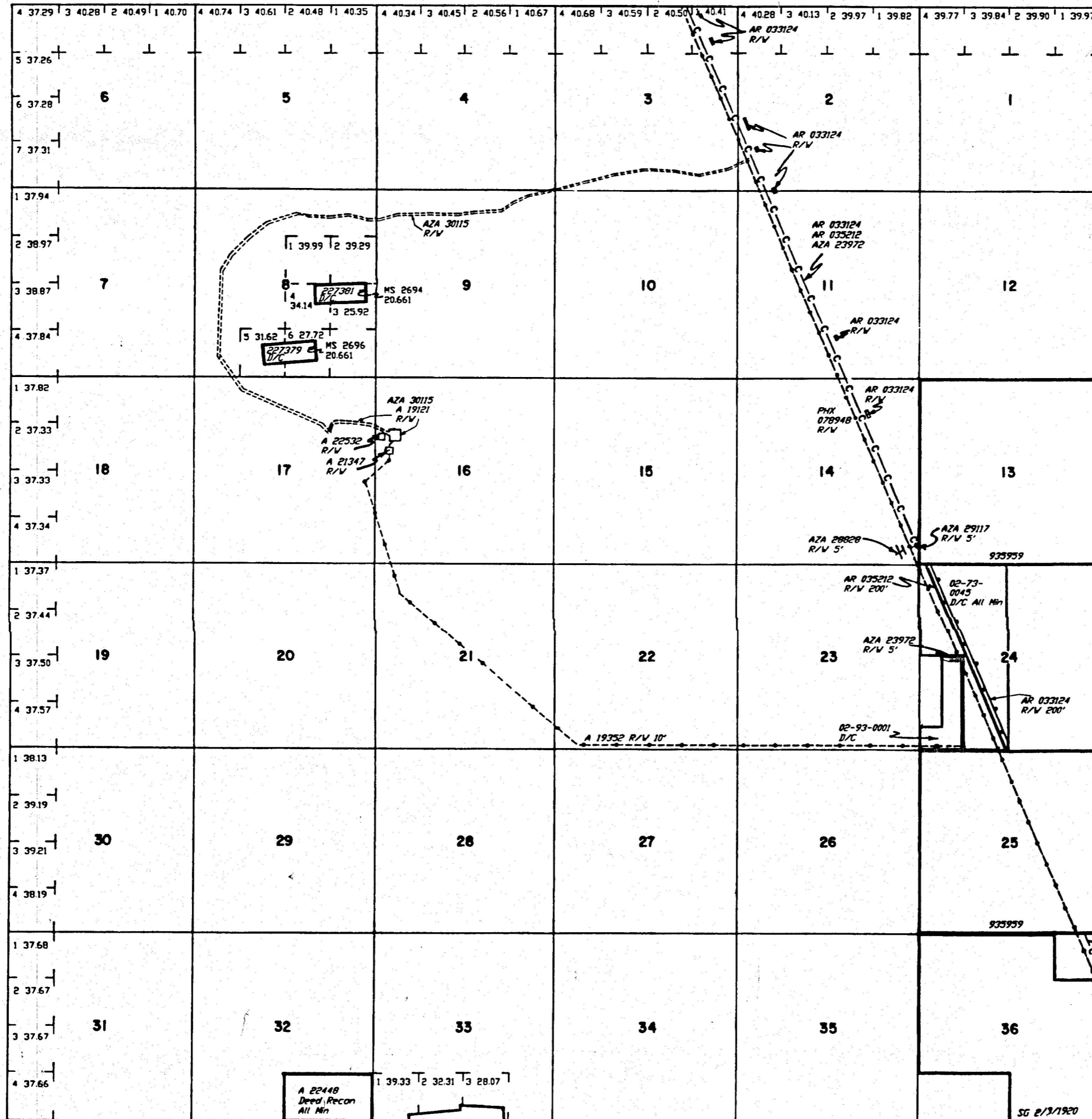
CASE TYPE: ALL DISPO: ALL

14 27-ON 21-OW

# TOWNSHIP 27 NORTH RANGE 21 WEST OF THE GILA AND SALT RIVER MERIDIAN, ARIZONA

MOHAVE COUNTY

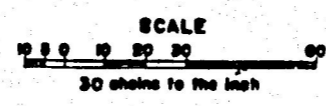
STATUS OF PUBLIC DOMAIN  
LAND AND MINERAL TITLES



FOR ORDERS EFFECTING DISPOSAL OR USE OF UNIDENTIFIED LANDS WITHDRAWN FOR CLASSIFICATION, MINERALS, WATER AND/OR OTHER PUBLIC PURPOSES, REFER TO INDEX OF MISCELLANEOUS DOCUMENTS.

DIST. NO. 2  
GRAZING DIST. NO. 2  
MDS 504 NW

JAN 13 8 01 AM '98



**WARNING STATEMENT**  
This plot is the Bureau's Record of Title, and should be used only as a graphic display of the township survey data. Records herein do not reflect title changes which may have been effected by lateral movements of rivers or other bodies of water. Refer to the cadastral surveys for official survey information.

Lat. 35°40'31" N  
Long. 114°28'52" W

CURRENT TO	BY
10/16/1997	JB

T. 27N  
R. 21W